AMG6 1060.2.N3.1921

Accessions

Shelf No.

Maps 1014.145

SIGILL PATRIBUS SIT DECUS
BOSTONIA
CONDITAD
1630
REGIMINE DUMATA A 1822
CIVITATIS

JONATHAN PHILLIPS, DIED, 1869.

BOSTON PUBLIC LIBRARY

FROM THE

Phillips Fund.

Added

p. 17-18. Marc. Mrrung

THE

HEVENOR HANDY BOOK

OF

[N. E.]

LOOSE LEAF COUNTY MAPS

MAINE

FOR

Executives - Sales Managers - Salesmen - Automobilists

Copyrighted 1921

THE CHARLES D. HEVENOR CO., INC.
BUFFALO, N. Y.

On the reverse of each map in this book is a list of cities and towns in that county, alphabetically arranged with population. Columns A, and B, are for designating by check mark where business has reached the maximum, and where it has not. Cities and towns not checked will represent those from which no business has as yet been received. Or you may prefer to note in the A column the number of logical prospects or dealers in each town, and in the B column the number you have already sold.

Outline map showing the relative position of the counties in Maine and the page numbers on which the individual county maps appear.

COPYRIGHT 1921
THE CHARLES D. HEVENOR CO., Inc.
BUFFALO, N. Y.

INDEX

FOR

STATE OF MAINE

HEVENOR LOOSE LEAF COUNTY MAPS

CONTAINING

Alphabetical List of Counties
Numerical List of Counties
Alphabetical List of Towns

This list of towns has been compiled with the greatest care, and expressly for the use of the busy executive. Every recognized business place is mentioned, with the elimination of those names which represent geographical locations only, and are without population or business standing.

THE CHARLES D. HEVENOR CO., INC.
MAP MAKERS
BUFFALO, N. Y.

COPYRIGHT
THE CHARLES D. HEVENOR CO., Inc.
BUFFALO, N. Y.

Alphabetical List of Counties in Maine

Numerals indicate page on which list of towns in that county appears.

Androscoggin	18	Oxford	4
Aroostook	2	Penobscot	12
Cumberland	16	Piscataquis	10
Franklin	6	Sagadahoc	22
Hancock	30	Somerset	8
Kennebec	20	Waldo	28
Knox	26	Washington	32
Lincoln	24	York	14

Numerical List of Counties in Maine

Numerals indicate page on which list of towns in that county appears.

1	Arrostook	17	Androscoggin
3	Oxford	19	Kennebec
5	Franklin	21	Sagadahoc
7	Somerset	23	Lincoln
9	Piscataquis	25	Knox
11	Penobscot	27	Waldo
13	York	29	Hancock
15	Cumberland	31	Washington

Alphabetical List of Towns in Maine

Numerals indicate page on which listing by county appears; also county by name as shown in numerical list on preceding page.

A

Abbot Village 10
Acadia 2
Acton 14
Addison 32
Albany 4
Albion 12
Alexander 32
Alfred 14
Allegash 2
Allens Mills 6
Alna 24
Alton 12
Amherst 30
Andover 4
Anson 8
Appleton 26
Argyle 12
Arrowsic 22
Ashdale 22
Ashland 2
Ash Point 26
Ashville 30
Asticou 30
Athens 8
Atkinson 10
Atlantic 30
Auburn 18
Augusta 20
Aurora 30
Ayers 32

B

Bailey Island 16
Bald Mountain 6
Bancroft 2
Bangor 12
Bar Harbor 30
Baring 32
Barker 6
Bar Mills 14
Bath 22
Bay Point 22
Bayside 28
Bayville 24
Beachwood 14
Beals 32
Beddington 32
Belfast 28
Belgrade 20
Belgrade Lakes 20
Belmont 28
Bemis 6
Benedicta 2
Benton 20
Benton Stations 20
Bernard 30
Berry Mills 6
Berwick 14
Bethel 4
Biddeford 14
Biddeford Pool 14
Bigelow 6
Big Island 6
Bingham 8
Birches 4
Birch Harbor 30
Birch Island 16
Blaine 2
Blanchard 10
Blue Hill 30
Blue Hill Falls 30
Bolsters Mills 16
Boothbay 24
Boothbay Harbor 24
Boundary 2
Bowdoinham 22
Bowerbank 10
Boyd Lake 10
Bradbury 2
Bradford 12
Bradford Center 12
Bradley 12
Bremen 24
Brewer 12
Bridgewater Center 2
Bridgton 16
Brighton 8
Bristol 24
Broad Cove 24
Brooklin 30
Brooks 28
Brooksville 30
Brookton 32
Brownfield 4
Brownville 10
Brownville Junction 10
Brunswick 16
Bryant Pond 4
Buckfield 4
Bucks Harbor 32
Bucksport 30
Bucksport Center 30
Bunker Hill 24
Burkettville 26
Burlington 12
Burnham 28
Bustins Island 16
Buxton 14
Buxton Center 14
Byron 4

C

Calais 32
Cambridge 8
Camden 26
Canaan 8
Canton 4
Canton Point 4
Cape Cottage 16
Cape Neddick 14
Capens 10
Cape Porpoise 14
Cape Rozier 30
Capitol 24
Caratunk 8
Cardville 12
Caribou 2
Carmel 12
Carroll 12
Carry Pond 8
Carthage 6
Casco 16
Castine 30
Cathance 22
Cedar 32
Cedar Grove 24
Center 30
Center Belmont 28
Center Lovell 4
Center Montville 28
Centerville 32
Chamberlain 24
Charleston 12
Charlotte 32
Chebeaque Island 16
Chelsea 20
Cherryfield 32
Chesterville 6
Chesuncook 10
China 20
Chisholm 6
Christmas Cove 24
Citypoint 28
Clark Island 26
Clarks Mill 14
Cleveland 2
Cliff Island 16
Clifton 12
Clinton 20
Columbia Falls 32
Convene 16
Cooper 32
Coopers Mills 24
Corea 30
Corinna 12
Cornish 14
Costigan 12
Cousins Island 16
Cranberry Isles 30
Crawford 32
Criehaven 26
Crouseville 2
Cumberland Center 16
Cumberland Mills 16
Cundys Harbor 16
Curtis Corner 18
Cushings 26
Cutler 32

D

Daigle 2
Dallas 6
Damariscotta 24
Damariscotta Mills 24
Danforth 32
Danville 18
Darkharbor 28
Davidson 12
Dayton 14
Dead River 8
Deadwater 8
Dedham 30
Deblois 32
Deer Isle 30
Denmark 4
Dennysville 32
Derby 10
Detroit 8
Dexter 12
Dickey 2
Dixfield 4
Dixmont 12
Douglas Hill 16
Dover 10
Dover South Mills 10
Dresden 24
Dresden Mills 24
Drew 12
Dryden 6
Dry Mills 16
Dyer Brook 2

E

Eagle 30
Eagle Lake 2
East Andover 4
East Baldwin 16
East Blue Hill 30
East Boothbay 24
Eastbrook 30
East Brownfield 4
East Corinth 12
East Denmark 4
East Dixfield 6
East Dixfield 4
East Dover 10
East Eddington 12
East Edgecomb 24
East Exeter 12
East Franklin 30
East Gray 16
East Hampden 12
East Harpswell 16
East Hiram 4
East Holden 12
East Jackson 28
East Knox 28
East Lamoine 30
East Lebanon 14
East Limington 14
East Livermore 18
East Livermore Mills 18
East Lowell 12
East Machias 32
East Madison 8
East Millnockett 12
East Monmouth 20
East Newport 12
East New Portland 8
East Northport 28
East North Yarmouth 16
Easton 2
East Orland 30
East Orrington 12
East Otisfield 16
East Parsonfield 14
East Peru 4
East Pittston 20
East Poland 18

Eastport 32
East Raymond 16
East Searsmont 28
East Sebago 16
East Stoneham 4
East Sullivan 30
East Summer 4
East Surry 30
East Union 26
East Vassalboro 20
East Waterboro 14
East Waterford 4
East Wilton 6
East Winn 12
East Winthrop 20
Eaton 32
Eddington 12
Edes Falls 16
Edgecomb 24
Eggemoggin 30
Egypt 30
Eliot 14
Elms 14
Ellsworth 30
Ellsworth Falls 30
Elmore 26
Emery Mills 14
Enfield 12
Epping 32
Etna 12
Eustis 6
Exeter 12
Exeter Mills 12

F

Fairfield 8
Fairfield Center 8
Falmouth 16
Falmouth Foreside 16
Farmington 6
Farmington Falls 6
Fayette 20
Fayette Corner 20
Five Islands 22
Flagstaff 8
Flye Point 30
Forest City 32
Forest Station 32
Fort Fairfield 2
Fort Kent 2
Fort Kent Mills 2
Fortune Rock 14
Foxcroft 10
Frankfort 28
Franklin 30
Freedom 28
Freeport 16
Frenchboro 30
Frenchville 2
Friendship 26
Frye 4
Fryeburg 4
Fryeburg Center 4

G

Gardiner 20
Garland 12
Georgetown 22
Gerard 8
Gerry 12
Gilbertville 4
Gilead 4
Glenburn 12
Glen Cove 26
Glendon 24
Glenmere 26
Glenwood 2
Goldenridge 2
Goodrich 2
Gorham 16
Gotts Island 30
Gouldsboro 30
Grand Isle 2
Grand Lake Stream 32
Grants 6
Gray 16
Great Pond 30
Great Works 12
Greenbush 12
Greene 18
Greenfield 12
Greenlake 30
Greenville 10
Greenville Junction 10
Greenwood Mountain 4
Grimes 2
Grindstone 12
Griswold 2
Grove 32
Guerette 2
Guilford 10

H

Haines Landing 6
Hale 4
Hallowell 20
Hall Quarry 30
Hamlin 2
Hampden 12
Hampden Highlands 12
Hancock 30
Hancock Point 30
Hanover 4
Harborside 30
Harmony 8
Harpswell Center 16
Harrington 32
Harrison 16
Hartford 4
Hartland 8
Harvey 2
Haven 30
Haynesville 2
Head Tide 24
Hebron 4
Hebron Station 4
Hermon 12
Heron Island 24
Herricks 30
Hersey 2
Highland Lake 16
Hillside 16
Hinckley 8
Hiram 4
Hodgdon 2
Holden 12
Holeb 8
Hollis Center 14
Hope 26
Houghton 4
Houlton 2
Howe Brook 2
Howes Corner 18
Howland 12
Hudson 12
Hulls Cove 30

I

Indian Point 30
Indian River 32
Indian Rock 6
Intervale 16
Island Falls 2
Isle au Haut 26
Isle of Springs 24
Isleboro 28
Islesford 30

J

Jackman 8
Jackman Station 8
Jackson 28
Jacksonville 32
Jay 6
Jefferson 24
Jemtland 2
Jimpond 6
Jonesboro 32
Jonesport 32

K

Katahdin Iron Works 10
Keegan 2
Keens Mills 18
Kellyland 32
Kenduskeag 12
Kennebago Lake 6
Kennebunk 14
Kennebunk Beach 14
Kennebunk Port 14
Kents Hill 20
Kezar Falls 14
Kineo 10
Kingsfield 6
Kingman 12
Kittery 14
Kittery Depot 14
Kittery Point 14
Knox 28
Knox Station 28
Kokadjo 10

L

La Grange 12
Lake Austin 8
Lake Moxie 8
Lakeside 20
Lake View 10
Lambert Lake 32
Lamoine 30
Larone 8
Larrabee 32
Lawry 26
Lebanon 14
Lee 12
Leeds 18
Leeds Junction 18
Levant 12
Lewiston 18
Lexington 8
Liberty 28
Lille 2
Limerick 14
Limestone 2
Limington 14
Lincoln 12
Lincoln Center 12
Lincolnville 28
Lincolnville Center 28
Linekin 24
Linneus 2
Lisbon 18
Lisbon Center 18
Lisbon Falls 18
Litchfield 20
Litchfield Corners 20
Little Deer Isle 30
Littlefield 4
Littlejohn Island 16
Littleton 2
Livermore 18
Livermore Falls 18
Locke Mills 4
Longcove 26
Long Island 16
Long Pond 8
Lookout 26
Loon Lake 6
Loudsville 24
Lovell 4
Lowell 12
Lowelltown 6
Lubec 32
Ludlow 2

M

McKingley 30
Machias 32
Machias Port 32
MacMahan 22
Macwahoc 2
Madawaska 2
Madison 8
Madrid 6
Mainstream 8
Manchester 20
Manset 30
Maplegrove 2
Mapleton 2
Maplewood 14
Maranacook 20
Mariner 16
Marion 32
Marlboro 30
Mars Hill 2
Martin 26
Martinsville 26
Marshville 32
Masardis 2
Matagamon 12
Matinicus 26
Mattawamkeag 12
Mayfield 10
Meadowview 4
Mechanic Falls 18
Meddybemps 32
Medford 10
Medford Center 10
Medomak 24
Medway 12
Mercer 8
Merepoint 16
Mexico 4
Michaud 2
Middledam 4
Milford 12
Millbridge 32

Millinockett 12
Milltown 32
Millvale 30
Milo 10
Milton Plantation 4
Minot 18
Minturn 30
Monarda 2
Monhegan 24
Monmouth 20
Monroe 28
Monsapec 32
Monson 10
Monticello 2
Montville 28
Moody 14
Moody Mountain 28
Moosehead 10
Moose River 8
Moro 2
Morrill 28
Mountainview 6
Mount Desert 30
Mount Desert Ferry 30
Mount Vernon 20
Muscongus 24
Myra 30

N

Naples 16
Naskeag 30
National Soldiers Home 20
Newagen 24
Newburgh 12
Newburgh Village 12
New Castle 24
Newfield 14
New Gloucester 16
New Harbor 24
New Limerick 2
Newport 12
New Portland 8
Newry 4
New Sharon 6
New Sweden 2
New Sweden Station 2
New Vineyard 6
Nicolin 30
Nobleboro 24
Norcross 12
Norridgewock 8
North Amity 2
North Anson 8
North Appleton 26
North Baldwin 16
North Bancroft 2
North Belgrade 20
North Berwick 14
North Bethel 4
North Bradford 12
North Bridgton 16
North Brooklin 30
North Brooksville 30
North Buckfield 4
North Carmel 12
North Castine 30
North Chesterville 6
North Cornville 8
North Cushing 26
North Deer Isle 30
North Dexter 12
North Dixmont 12
North East Carry 10
Northeast Harbor 30
North Edgecomb 24
North Ellsworth 30
Northfield 32
North Fryeburg 4
North Gorham 16
North Hancock 30
North Harpswell 16
North Haven 26
North Islesboro 28
North Jay 6
North Lebanon 14
North Leeds 18
North Limington 14
North Lincoln 12
North Livermore 18
North Lovell 4
North Lubec 32
North Lyndon 2
North Mariaville 30
North Monmouth 20
North Monroe 28
North New Castle 24
North New Portland 8
North Newry 4
North Orrington 12
North Paris 4
North Parsonfield 14
North Penobscott 30
North Perry 32
North Pittston 20
Northport 28
North Raymond 16
North Rumford 4
North Scarboro 16
North Searsmont 28
North Sebago 16
North Sedgwick 30
North Shapleigh 14
North Sullivan 30
North Turner 18
North Vassalboro 20
North Waldoboro 24
North Waterboro 14
North Waterford 4
North Wayne 20
North Whitefield 24
North Windham 16
North Yarmouth 16
Norton 10
Norway 4
Norway Lake 4

O

Oakfield 2
Oakland 20
Oaks 16
Ocean Park 14
Ocean Point 24
Oceanville 30
Ogunquitt 14
Olamon 12
Old Orchard 14
Oldtown 12
Onawa 10
Oquossoc 6
Orient 2
Orland 30
Orono 12
Orrington 12
Orrs Island 16
Osborn 30
Otis 30
Otisfield 16
Otter Creek 30
Ouellette 2
Owls Head 26
Oxbow 2
Oxford 4

P

Palermo 28
Palmyra 8
Paris 4
Parker Head 22
Parkman 10
Parsonfield 14
Passadumkeag 12
Pattagumpus 12
Patten 12
Peak Island 16
Pejepscot 22
Pemaquid 24
Pemaquid Beach 24
Pemaquid Harbor 24
Pemaquid Point 24
Pembroke 32
Penobscot 30
Perham 2
Perkins 12
Perry 32
Peru 4
Phair 2
Phillips 6
Phippsburg 22
Pine Point 16
Pines 32
Pittsfield 8
Pittston 20
Plaisted 2
Pleasant Island 4
Pleasant Point 26
Pleasant Pond 8
Plymouth 12
Poland 18
Poland Springs 18
Popham Beach 22
Portage 2
Port Clyde 26
Porter 4
Portland 16
Powersville 12
Prentiss 12
Presque Isle 2
Princeton 32
Pripet 28
Prospect 28
Prospect Ferry 28
Prospect Harbor 30
Prouts Neck 16
Pulpit Harbor 26

Q

Quimby 2

R

Randolph 20
Rangeley 6
Raymond 16
Razorville 26
Readfield 20
Readfield Depot 20
Red Beach 32
Redding 4
Redington 6
Richmond 22
Richmond Camp Grd. 22
Richmond Corner 22
Ridlonville 4
Riley 6
Ripley 8
Riverside 20
Robbinston 32
Robinhood 22
Robinsons 2
Rockland 26
Rockport 26
Rockville 26
Rockwood 8
Rome 20
Roque Bluffs 32
Round Mountain 6
Round Pond 24
Roxbury 4
Roxie 2
Rumford 4
Rumford Center 4
Rumford Corner 4
Rumford Point 4

S

Sabattus 18
Sabbathday Lake 16
Saco 14
Saddleback 6
Saint Agatha 2
Saint Albans 8
Saint David 2
Saint Francis 2
Saint George 26
Saint John 2
Salem 6
Salisbury Cove 30
Sandy Creek 16
Sandypoint 28
Sanford 14
Sangerville 10
Saponac 12
Sargentville 30
Scarboro 16
Sealand 32
Seal Cove 30
Seal Harbor 30
Searsmont 28
Searsport 28
Seawall 30
Sebago 16
Sebago Lake 16
Sebasco 22
Sebec 10
Sebec Lake 10
Sebec Station 10
Seboeis 12
Seboomook 8
Sedgwick 30
Selden 2
Seven Islands 2
Shapleigh 14
Shawmut 8
Sheepscott 24
Sheridan 2
Sherman 2
Sherman Mills 2
Sherman Station 12
Shin Pond 12
Shirley Mills 10

Sidney 20
Silvers Mills 12
Sinclair 2
Skinner 6
Skowhegan 8
Small Point 22
Small Point Beach 22
Smithfield 8
Smithville 32
Smyrna Mills 2
Soldier Pond 2
Solon 8
Somerset 8
Somerville 24
Songo Lock 16
Sorrento 30
South Acton 14
South Andover 4
South Bancroft 2
South Berwick 14
South Blue Hill 30
South Brewer 12
South Bridgton 16
South Bristol 24
South Brooksville 30
South Casco 16
South Chesterville 6
South China 20
South Corinth 12
South Corner 26
South Cushing 26
South Dresden 24
South Eliot 14
South Exeter 12
South Freeport 16
South Gardiner 20
South Gouldsboro 30
South Hancock 30
South Harpswell 16
South Hiram 4
South Hope 26
South Jefferson 24
South La Grange 12
South Leeds 18
South Levant 12
South Liberty 28
South Limington 14
South Lincoln 12
South Lubec 32
South Monmouth 20
South Montville 28
South Naples 16
South Orrington 12
South Paris 4
South Penobscot 30
South Poland 18
Southport 24
South Portland 16
South Robbinston 32
South Surry 30
South Thomaston 26
South Union 26
South Waldoboro 24
South Warren 26
South Waterford 4
South West Harbor 30
South Windham 16
Spaulding 2
Spencer 8
Springfield 12
Spring Lake 8
Springvale 14
Spruce Head 26
Squirrel Island 24
Staceyville 12
Standish 16
Starboard 32
Starks 8
Steep Falls 16
Stetson 12
Steuben 32
Stickney Corner 26
Stillwater 12
Stockholm 2
Stockton Springs 28
Stonington 30
Stow 4
Stratton 6
Strickland 18
Strong 6
Sugar Island 10
Sullivan 30
Summer 4
Summit 10
Sunset 30
Sunshine 30
Surry 30
Sutton 30
Swans Island 30
Swanville 28
Sweden 4

T

Tarratine 8
Technology 32
Temple 6
Tenants Harbor 26
The Forks 8
Thomaston 26
Thorndike 28
Thorofare 10
Tim 6
Topsfield 32
Topsham 22
Tremont 30
Trevett 24
Troutdale 8
Troy 28
Troy Center 28
Turner 18
Turner Center 18

U

Union 26
Unionville 32
Unity 28
Upper Dam 4
Upper Frenchville 2
Upper Gloucester 16
Upton 4

V

Van Buren 2
Vanceboro 32
Vassalboro 20
Veazie 12
Verona 30
Vienna 20
Vinal Haven 26

W

Waite 32
Waldoboro 24
Waldo Station 28
Wallagrass 2
Walnut Hill 16
Walpole 24
Waltham 30
Warren 26
Washburn 2
Washington 26
Waterboro 14
Waterboro Center 14
Waterford 4
Waterville 20
Wayne 20
Webbs Mills 16
Webhannet 14
Weeks Mills 20
Welchville 4
Weld 6
Wellington 10
Wells 14
Wells Beach 14
Wells Depot 14
Wesley 32
West Appleton 26
West Baldwin 16
West Bath 22
West Bethel 4
West Boothbay Harbor 24
West Bowdoin 22
Westbrook 16
West Brooklin 30
West Brooksville 30
West Buxton 14
West Charleston 12
West Cumberland 16
West Dresden 24
West Eden 30
W. End Sta. of Port'd. 16
West Enfield 12
West Falmouth 16
West Farmington 6
Westfield 2
West Franklin 30
West Fryeburg 4
West Gardiner 20
West Garland 12
West Georgetown 22
West Gorham 16
West Gouldsboro 30
West Harpswell 16
West Hollis 14
West Jonesport 32
West Kennebunk 14
West Lebanon 14
West Levant 12
West Lubec 32
West Mills 6
West Minot 18
West Mount Vernon 20
West Newfield 14
West Old Town 12
Weston 2
West Outlet 8
West Paris 4
West Pembroke 32
West Penobscot 30
West Peru 4
Westpoint 22
West Poland 18
Westport 24
West Pownal 16
West Ripley 8
West Rockport 26
West Scarboro 16
West Searsmont 28
West Southport 24
West Sullivan 30
West Summer 4
West Tremont 30
West Trenton 30
West Waldoboro 24
West Warren 26
West Washington 26
West Winterport 28
West Woolwich 22
Wheelock 2
Whitefield 24
Whiting 32
Whitneyville 32
White Rock 16
Willimantic 10
Wilsons Mills 4
Wilton 6
Windsorville 20
Winn 12
Winnegance 22
Winslow 20
Winslows Mills 24
Winter Harbor 30
Winterport 28
Winterville 2
Winthrop 20
Winthrop Center 20
Wiscassett 24
Woodford 16
Wooland 32
Woolwich 22
Wyman 32
Wytopitlock 2

Y

Yarmouth 16
Yarmouthville 16
York Beach 14
York Corner 14
York Harbor 14
York Village 14

POPULATION AROOSTOOK 81.728

COPYRIGHTED — PATENT APPLIED FOR
THE CHARLES D. HEVENOR CO., Inc.
BUFFALO, N. Y.

LIST OF TOWNS COMPRIZES ALL RECOGNIZED BUSINESS PLACES
POST OFFICES DESIGNATED THUS (*)

COUNTY SALES 19.	
JAN.	
FEB.	
MAR.	
APRIL	
MAY	
JUNE	
JULY	
AUG.	
SEPT.	
OCT.	
NOV.	
DEC.	
TOTAL	

Pop.	Town	A	B	Pop.	Town	A	B
453	*Acadia			1783	*Mars Hill		
5	*Allegash			690	*Masardis		
2391	*Ashland				*Michaud		
315	*Bancroft			25	*Monarda		
268	*Benedicta			1263	*Monticello		
1117	*Blaine			215	Moro		
50	Boundary			412	*New Limerick		
25	*Bradbury				*New Swedan		
1238	*Bridgewater Ctr.			964	New Sweden Sta.		
6018	*Caribou			250	*North Amity		
50	*Cleveland				*North Bancroft		
200	*Crouseville			100	North Lyndon		
419	*Daigle			1016	*Oakfield		
	*Dickey			170	*Orient		
385	*Dyer Brook				*Ouellette		
1421	*Eagle Lake			181	*Oxbow		
1451	*Easton			639	*Perham		
4551	*Fort Fairfield			25	*Phair		
4237	*Fort Kent			20	*Plaisted		
	*Ft. Kent Mills			721	*Portage		
1586	*Frenchville			5581	*Presque Isle		
	*Glenwood				*Quimby		
150	Goldenridge			225	*Robinsons		
50	Goodrich			111	Roxie		
739	*Grand Isle			1669	*Saint Agatha		
50	*Griswold			800	*Saint David		
25	Grimes			918	*Saint Francis		
46	*Guerette				*Saint John		
657	*Hamlin			25	*Selden		
25	Harvey				*Seven Islands		
349	*Haynesville			300	*Sheridan		
245	Hersey			1134	*Sherman		
1070	*Hodgdon			475	*Sherman Mills		
6191	*Houlton				*Sinclair		
50	*Howe Brook			200	*Smyrna Mills		
1683	*Island Falls			100	*Soldier Pond		
300	*Jemtland				*South Bancroft		
200	*Keegan				*Spaulding		
475	*Lille			1038	*Stockholm		
1506	*Limestone			450	*Upper Frenchville		
706	*Linneus			4594	*Van Buren		
25	Littleton			1004	Wallagrass		
375	*Ludlow			1874	*Washburn		
147	*Macwahoc			798	*Westfield		
1381	*Madawaska			438	*Weston		
500	*Maplegrove			400	*Wheelock		
1128	*Mapleton			25	*Winterville		
				150	*Wytopitlock		

COUNTY SALES 19.	
JAN.	
FEB.	
MAR.	
APRIL	
MAY	
JUNE	
JULY	
AUG.	
SEPT.	
OCT.	
NOV.	
DEC.	
TOTAL	

COPYRIGHTED — PATENT APPLIED FOR
THE CHARLES D. HEVENOR CO., Inc.
BUFFALO, N. Y.

POPULATION OXFORD, 37,700

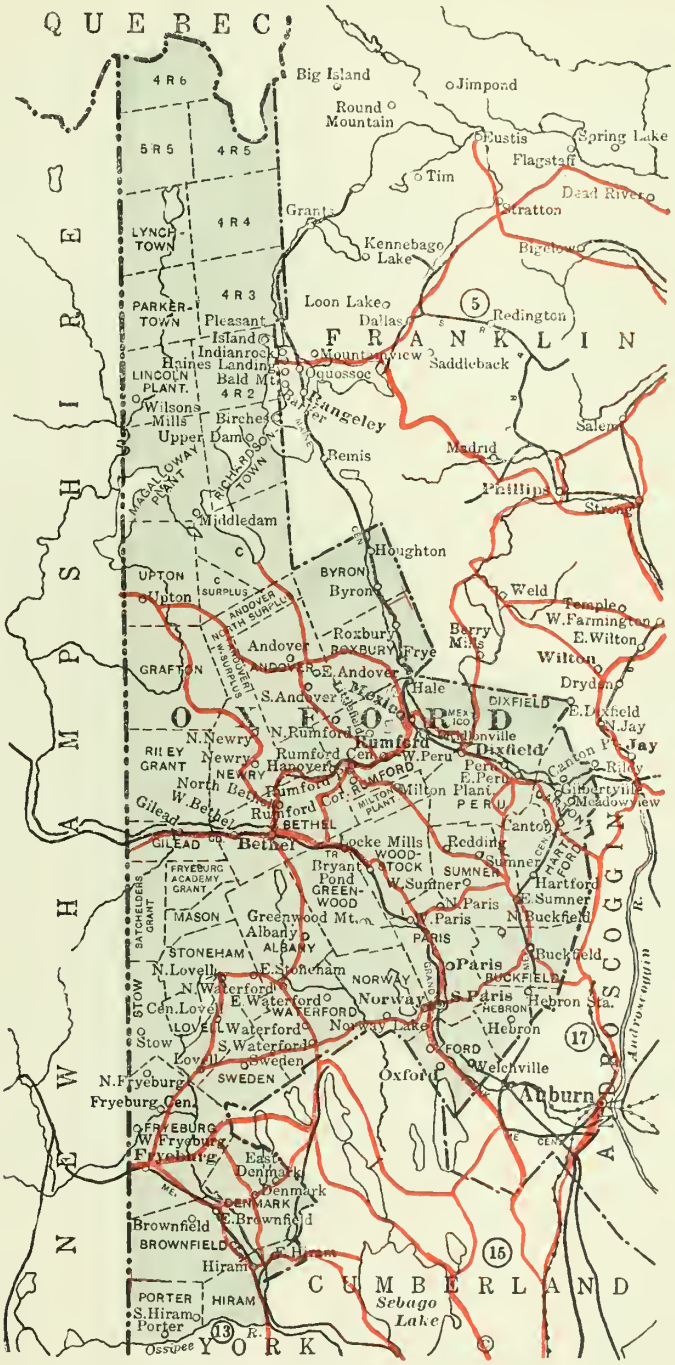

COPYRIGHTED — PATENT APPLIED FOR
THE CHARLES D. HEVENER CO., Inc.
BUFFALO, N. Y.

LIST OF TOWNS COMPRIZES ALL RECOGNIZED BUSINESS PLACES
POST OFFICES DESIGNATED THUS (*)

COUNTY SALES 19.	
JAN.	
FEB.	
MAR.	
APRIL	
MAY	
JUNE	
JULY	
AUG.	
SEPT.	
OCT.	
NOV.	
DEC.	
TOTAL	

Pop.	Town	A	B	Pop.	Town	A	B
360	Albany			114	*North Newry		
767	*Andover			500	North Paris		
1792	*Bethel				*North Rumford		
	*Birches			275	*North Waterford		
835	*Brownfield			2969	*Norway		
400	*Bryant Pond			400	*Norway Lake		
957	*Buckfield			1097	*Oxford		
217	*Byron			3656	*Paris		
750	*Canton			738	*Peru		
	*Canton Point			25	*Pleasant Island		
250	*Center Lovell			820	*Porter		
576	*Denmark			70	*Redding		
1134	*Dixfield			350	*Ridlonville		
	*East Andover			276	*Roxbury		
284	*East Brownfield			7016	*Rumford		
	*East Denmark			300	*Rumford Ctr.		
150	East Dixfield			25	Rumford Corner		
425	*East Hiram			150	*Rumford Point		
50	*East Peru			28	*So. Andover		
200	*East Stoneham			200	*South Hiram		
350	*East Sumner			1793	*South Paris		
125	*East Waterford			275	*South Waterford		
99	*Frye			199	*Stow		
1283	*Fryeburg			670	*Sumner		
25	Fryeburg Ctr.			225	Sweden		
25	*Gilbertville			25	*Upper Dam		
196	*Gilead			123	*Upton		
605	*Greenwood Mt.			765	*Waterford		
25	*Hale			175	*Welchville		
770	*Hanover			325	*West Bethel		
525	*Hartford			100	West Fryeburg		
625	*Hebron			800	*West Paris		
50	*Hebron Station			130	*West Peru		
921	*Hiram			350	*West Sumner		
	*Houghton			59	*Wilsons Mills		
200	Littlefield						
143	*Locke Mills						
575	*Lovell						
25	Meadowview						
3242	*Mexico						
25	*Middledam						
204	Milton Plantation						
254	Newry						
75	North Bethel						
175	No. Buckfield						
100	*No. Fryeburg						
93	*North Lovell						

COUNTY SALES 19.	
JAN.	
FEB.	
MAR.	
APRIL	
MAY	
JUNE	
JULY	
AUG.	
SEPT.	
OCT.	
NOV.	
DEC.	
TOTAL	

COPYRIGHTED — PATENT APPLIED FOR
THE CHARLES D. HEVENOR CO., Inc.
BUFFALO, N. Y.

POPULATION FRANKLIN 19,825

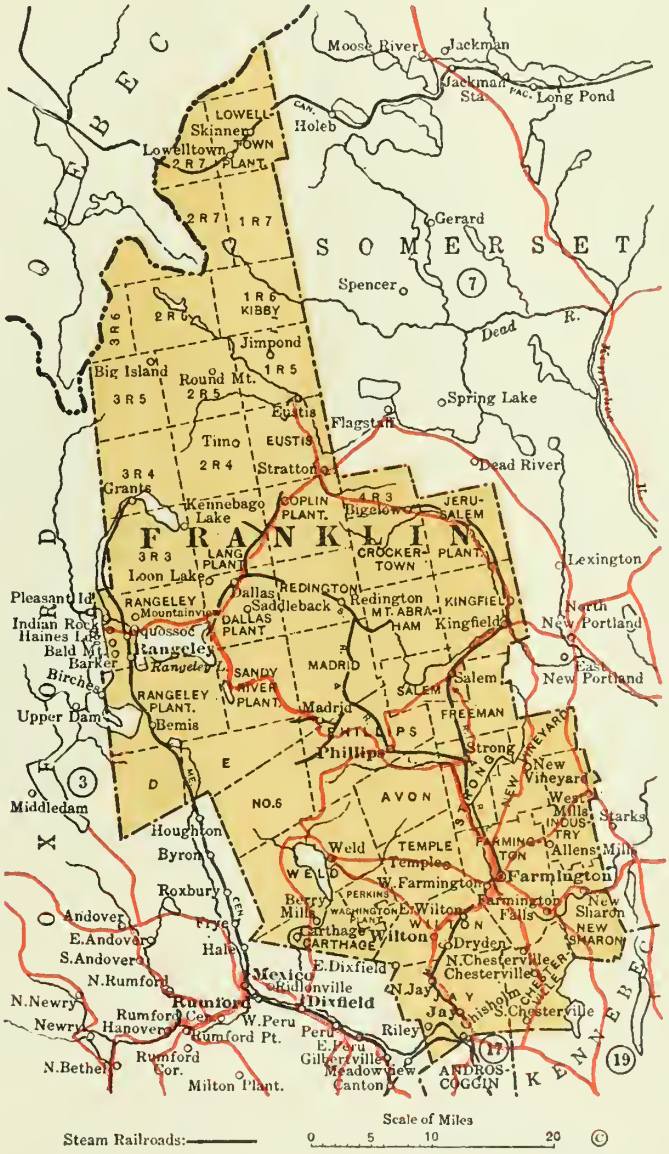

AUTOMOBILE ROUTES.

State Improved Roads: Connecting Roads:

COPYRIGHTED — PATENT APPLIED FOR
THE CHARLES D. HEVENOR CO., Inc.
BUFFALO, N. Y.

LIST OF TOWNS COMPRIZES ALL RECOGNIZED BUSINESS PLACES
POST OFFICES DESIGNATED THUS (*)

COUNTY SALES 19.

JAN.	
FEB.	
MAR.	
APRIL	
MAY	
JUNE	
JULY	
AUG.	
SEPT.	
OCT.	
NOV.	
DEC.	
TOTAL	

Pop.	Town	A	B
140	Allens Mills		
	*Bald Mountain		
	*Barker		
20	*Bemis		
85	*Berry Mills		
48	Bigelow		
	*Big Island		
282	*Carthage		
586	*Chesterville		
750	*Chisholm		
25	*Dallas		
150	*Dryden		
	*East Dixfield		
200	*East Wilton		
589	*Eustis		
3197	*Farmington		
288	Farmington Falls		
25	*Grants		
12	*Haines Landing		
5	*Indian Rock		
3152	*Jay		
	*Jimpond		
	*Kennebago Lake		
975	*Kingfield		
	*Loon Lake		
25	Lowelltown		
258	*Madrid		
50	*Mountainview		
885	*New Sharon		
471	*New Vineyard		
100	*No. Chesterville		
700	*North Jay		
50	*Oguossoc		
1353	*Phillips		
1028	*Rangeley		
	*Redington		
300	*Riley		
	*Round Mt.		
	*Saddleback		
158	*Salem		
50	*Skinner		
	*So. Chesterville		
80	*Stratton		
779	*Strong		
425	*Temple		
	*Tim		
521	*Weld		

Pop.	Town	A	B
650	*W. Farmington		
100	*West Mills		
2505	*Wilton		

COUNTY SALES 19.

JAN.	
FEB.	
MAR.	
APRIL	
MAY	
JUNE	
JULY	
AUG.	
SEPT.	
OCT.	
NOV.	
DEC.	
TOTAL	

COPYRIGHTED — PATENT APPLIED FOR
THE CHARLES D. HEVENOR CO., Inc.
BUFFALO, N. Y.

POPULATION SOMERSET 37,171

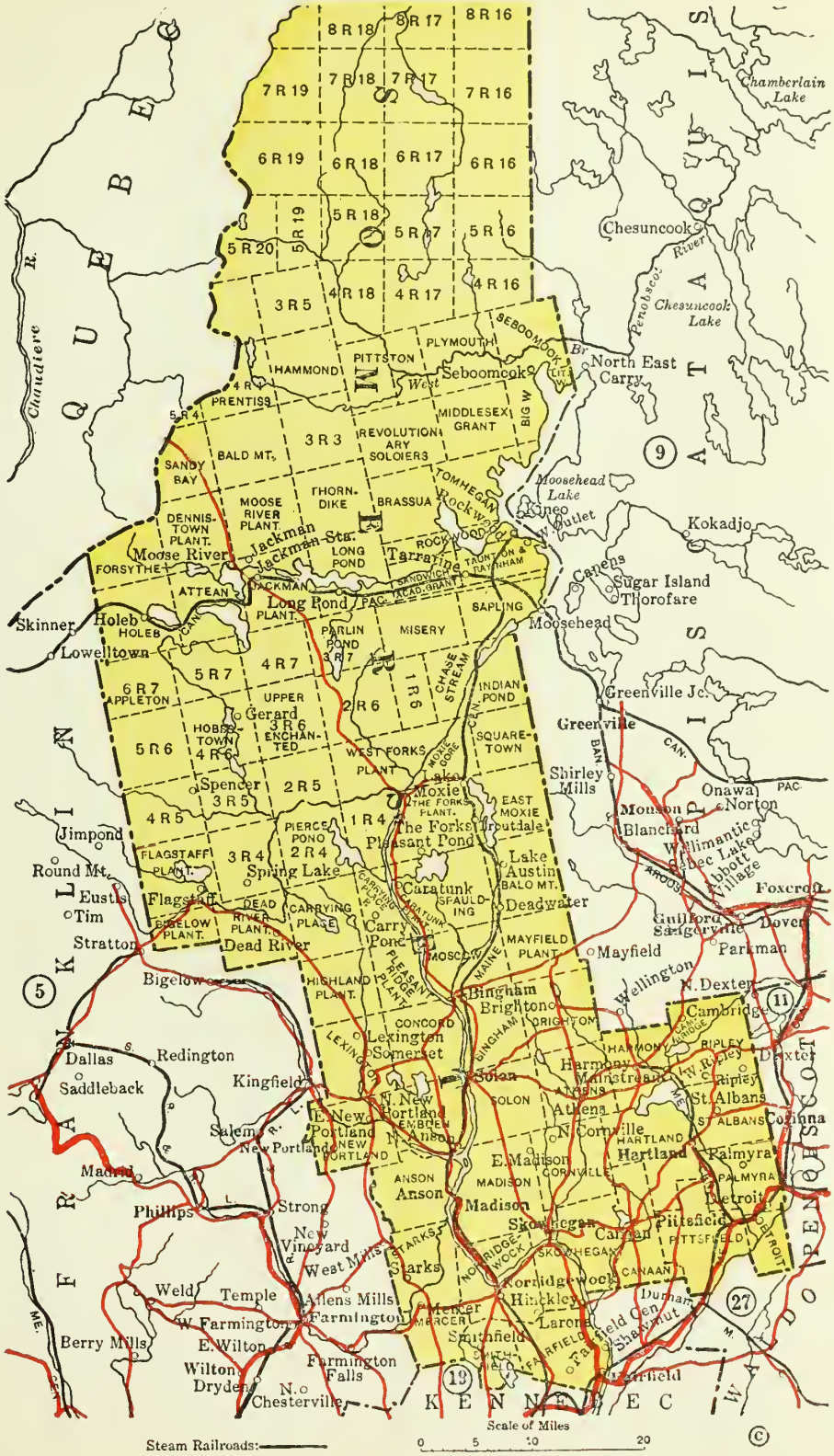

COPYRIGHTED — PATENT APPLIED FOR
THE CHARLES D. HEVENOR CO., Inc.
BUFFALO, N. Y.

LIST OF TOWNS COMPRIZES ALL RECOGNIZED BUSINESS PLACES
POST OFFICES DESIGNATED THUS (*)

Pop.	Town	A	B	Pop.	Town	A	B
2593	*Anson			1054	*Solon		
766	*Athens			75	Somerset		
1143	*Bingham				*Spencer		
293	*Brighton				*Spring Lake		
318	*Cambridge			528	*Starks		
822	*Canaan			25	*Tarratine		
235	*Caratunk			153	*The Forks		
	*Carry Pond			25	*Troutdale		
95	*Dead River			25	*West Outlet		
	*Deadwater				*West Ripley		
412	*Detroit						
400	East Madison						
44	*E. New Portland						
4253	*Fairfield						
200	*Fairfield Ctr.						
102	*Flagstaff						
	*Gerard						
832	*Harmony						
1140	*Hartland						
400	*Hinckley						
100	*Holeb						
367	*Jackman						
300	*Jackman Sta.						
	*Lake Austin						
25	*Lake Moxie						
	*Larone						
571	Lexington						
92	*Long Pond						
3700	*Madison						
100	*Mainstream						
453	*Mercer						
251	*Moose River						
840	*New Portland						
1532	*Norridgewock						
830	*North Anson						
105	No. Cornville						
100	*N. New Portland						
824	*Palmyra						
2700	*Pittsfield						
	*Pleasant Pond						
383	*Ripley						
76	*Rockwood						
952	*Saint Albans						
2	*Seboomook						
50	*Shawmut						
5981	*Skowhegan						
390	*Smithfield						

COUNTY SALES 19.

JAN.	
FEB.	
MAR.	
APRIL	
MAY	
JUNE	
JULY	
AUG.	
SEPT.	
OCT.	
NOV.	
DEC.	
TOTAL	

COUNTY SALES 19.

JAN.	
FEB.	
MAR.	
APRIL	
MAY	
JUNE	
JULY	
AUG.	
SEPT.	
OCT.	
NOV.	
DEC.	
TOTAL	

COPYRIGHTED — PATENT APPLIED FOR
THE CHARLES D. HEVENOR CO., Inc.
BUFFALO, N. Y.

POPULATION PISCATAQUIS 20,554

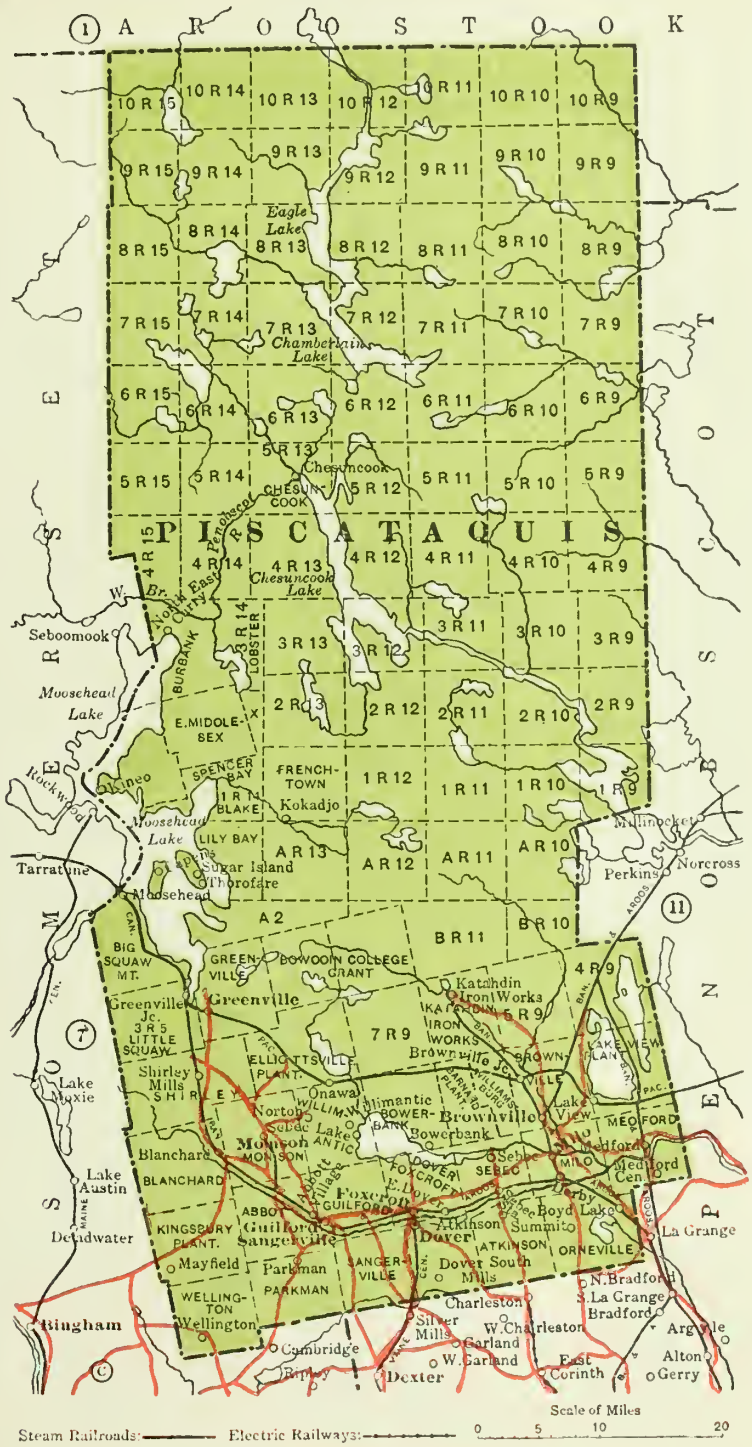

COPYRIGHTED — PATENT APPLIED FOR
THE CHARLES D. HEVENOR CO., Inc.
BUFFALO, N. Y.

LIST OF TOWNS COMPRIZES ALL RECOGNIZED BUSINESS PLACES
POST OFFICES DESIGNATED THUS (*)

COUNTY SALES 19.	
JAN.	
FEB.	
MAR.	
APRIL	
MAY	
JUNE	
JULY	
AUG.	
SEPT.	
OCT.	
NOV.	
DEC.	
TOTAL	

Pop.	Town	A	B	Pop.	Town	A	B
572	*Abbot Village						
456	Atkinson						
124	*Blanchard						
41	*Bowerbank						
100	Boyd Lake						
1743	*Brownville						
200	*Brownville Jct.						
25	*Capens						
65	*Chesuncook						
100	*Derby						
1979	*Dover						
150	Dover So. Mills						
100	*East Dover						
2071	Foxcroft						
1550	*Greenville						
375	*Greenville Jct.						
1687	*Guilford						
75	*Katahdin Iron Wks.						
43	*Kineo						
50	*Kokadjo						
245	*Lake View						
	*Mayfield						
	*Medford						
262	*Medford Ctr.						
2894	*Milo						
1079	*Monson						
18	*Moosehead						
55	*No. East Carry						
150	Norton						
53	*Onawa						
565	*Parkman						
1246	*Sangerville						
464	*Sebec						
150	*Sebec Lake						
	*Sebec Station						
334	*Shirley Mills						
25	*Sugar Island						
75	Summit						
25	Thorofare						
459	*Wellington						
196	Willimantic						

COUNTY SALES 19.	
JAN.	
FEB.	
MAR.	
APRIL	
MAY	
JUNE	
JULY	
AUG.	
SEPT.	
OCT.	
NOV.	
DEC.	
TOTAL	

COPYRIGHTED — PATENT APPLIED FOR
THE CHARLES D. HEVENOR CO., Inc.
BUFFALO, N. Y.

POPULATION PENOBSCOT 87.684

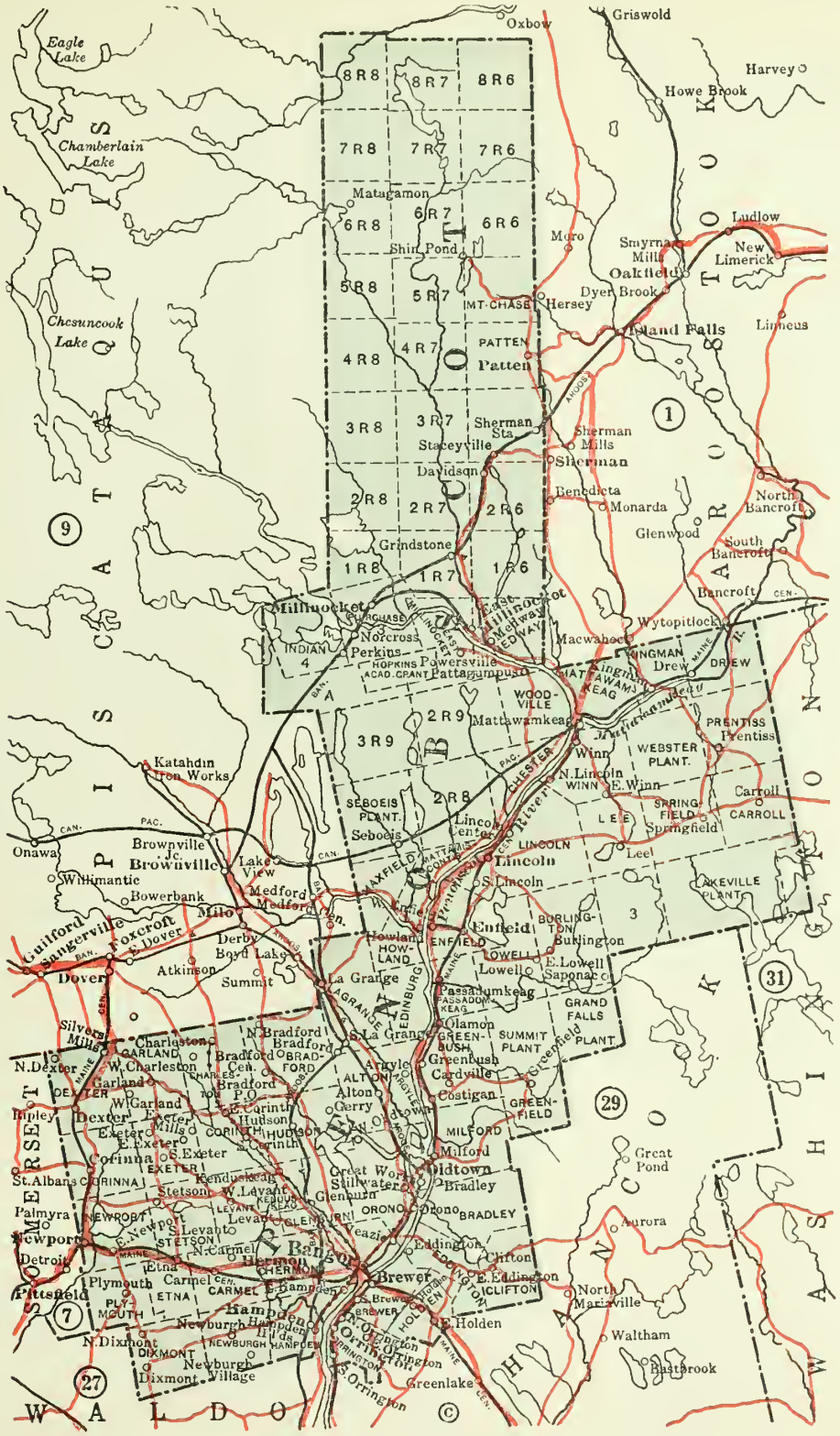

COPYRIGHTED — PATENT APPLIED FOR
THE CHARLES D. HEVENOR CO., Inc.
BUFFALO, N. Y.

LIST OF TOWNS COMPRIZES ALL RECOGNIZED BUSINESS PLACES
POST OFFICES DESIGNATED THUS (*)

Pop.	Town	A	B	Pop.	Town	A	B
209	Alton			533	*Mattawankeag		
170	Argyle			390	*Medway		
25978	*Bangor			1128	*Milford		
738	*Bradford			4528	*Millinocket		
40	*Bradford Center			578	Newburgh		
672	*Bradley			75	Newburgh Village		
6064	*Brewer			1709	*Newport		
330	*Burlington			16	*Norcross		
10	*Cardville			50	*North Bradford		
918	*Carmel			25	North Carmel		
395	*Carroll			300	*North Dexter		
720	*Charleston			100	*North Dixmont		
185	*Clifton			25	North Lincoln		
1394	*Corinna			300	North Orrington		
81	*Costigan			216	*Olamon		
25	*Davidson			6630	*Oldtown		
4113	*Dexter			3133	*Orono		
602	*Dixmont			1174	*Orrington		
247	*Drew			354	*Passadumkeag		
520	*East Corinth				*Pattagumpus		
250	*East Eddington			1498	*Patten		
150	East Exeter			25	*Perkins		
300	East Hampden			576	*Plymouth		
175	*East Holden				*Powersville		
75	East Lowell			373	*Prentiss		
1392	*East Millinocket				*Saponac		
50	*East Newport			96	*Seboeis		
200	East Orrington			150	*Sherman Station		
151	*East Winn				*Shin Pond		
527	Eddington			200	*Silvers Mills		
1041	*Enfield			1200	*South Brewer		
386	*Etna			125	South Corinth		
807	*Exeter			150	South Exeter		
140	Exeter Mills			75	South La Grange		
677	*Garland			237	South Levant		
	*Gerry			150	*South Lincoln		
377	Glenburn			400	*South Orrington		
600	*Great Works			497	*Springfield		
381	Greenbush			577	*Staceyville		
108	*Greenfield			427	*Stetson		
40	*Grindstone			650	*Stillwater		
2352	*Hampden			504	Veazie		
700	*Hampden Highlands			35	West Charleston		
1190	Hermon			530	*West Enfield		
549	Holden			125	West Garland		
724	*Howland			275	West Levant		
369	Hudson			150	West Old Town		
451	*Kenduskeag			638	*Winn		
604	*Kingman						
473	*La Grange						
724	*Lee						
602	*Levant						
2452	*Lincoln						
300	*Lincoln Center						
212	Lowell						
50	*Matagamon						

COUNTY SALES 19.

JAN.	
FEB.	
MAR.	
APRIL	
MAY	
JUNE	
JULY	
AUG.	
SEPT.	
OCT.	
NOV.	
DEC.	
TOTAL	

COUNTY SALES 19.

JAN.	
FEB.	
MAR.	
APRIL	
MAY	
JUNE	
JULY	
AUG.	
SEPT.	
OCT.	
NOV.	
DEC.	
TOTAL	

COPYRIGHTED — PATENT APPLIED FOR
THE CHARLES D. HEVENOR CO., Inc.
BUFFALO, N. Y.

POPULATION YORK 70,696

COPYRIGHTED — PATENT APPLIED FOR
THE CHARLES D. HEVENOR CO., Inc.
BUFFALO, N. Y.

LIST OF TOWNS COMPRIZES ALL RECOGNIZED BUSINESS PLACES
POST OFFICES DESIGNATED THUS (*)

COUNTY SALES 19.	
JAN.	
FEB.	
MAR.	
APRIL	
MAY	
JUNE	
JULY	
AUG.	
SEPT.	
OCT.	
NOV.	
DEC.	
TOTAL	

Pop.	Town	A	B
603	*Acton		
890	*Alfred		
275	*Bar Mills		
125	Beachwood		
2098	*Berwick		
18008	*Biddeford		
225	*Biddeford Pool		
1675	*Buxton		
200	*Buxton Center		
700	*Cape Neddick		
500	*Cape Porpoise		
115	Clarks Mill		
1034	*Cornish		
395	Dayton		
200	*East Lebanon		
100	*E. Limington		
110	*E. Parsonfield		
300	*E. Waterboro		
1530	*Eliot		
25	Elms		
170	*Emery Mills		
125	Fortune Rock		
120	*Hollis Center		
3099	*Kennebunk		
125	*Kennebunk Bch.		
2130	*Kennebunk Port		
750	*Kezar Falls		
4763	*Kittery		
400	*Kittery Depot		
900	*Kittery Point		
1316	Lebanon		
965	*Limerick		
980	*Limington		
25	*Maplewood		
75	*Moody		
620	*Newfield		
1777	*No. Berwick		
200	*No. Lebanon		
127	No. Limington		
500	No. Parsonfield		
200	*No. Shapleigh		
300	*No. Waterboro		
	*Ocean Park		
468	*Ogunquit		
961	*Old Orchard		
1057	Parsonsfield		
6817	*Saco		

Pop.	Town	A	B
10691	*Sanford		
691	*Shapleigh		
	*South Acton		
2935	*So. Berwick		
900	*South Eliot		
140	So. Limington		
2530	*Springvale		
997	*Waterboro		
50	Waterboro Ctr.		
50	*Webhannet		
1903	*Wells		
100	Wells Beach		
150	*Wells Depot		
550	*West Buxton		
70	West Hollis		
600	*W. Kennebunk		
345	*W. Lebanon		
325	*W. Newfield		
368	*York Beach		
300	York Corner		
230	*York Harbor		
300	*York Village		

COUNTY SALES 19.	
JAN.	
FEB.	
MAR.	
APRIL	
MAY	
JUNE	
JULY	
AUG.	
SEPT.	
OCT.	
NOV.	
DEC.	
TOTAL	

COPYRIGHTED — PATENT APPLIED FOR
THE CHARLES D. HEVENOR CO., Inc.
BUFFALO, N. Y.

POPULATION CUMBERLAND 124,376

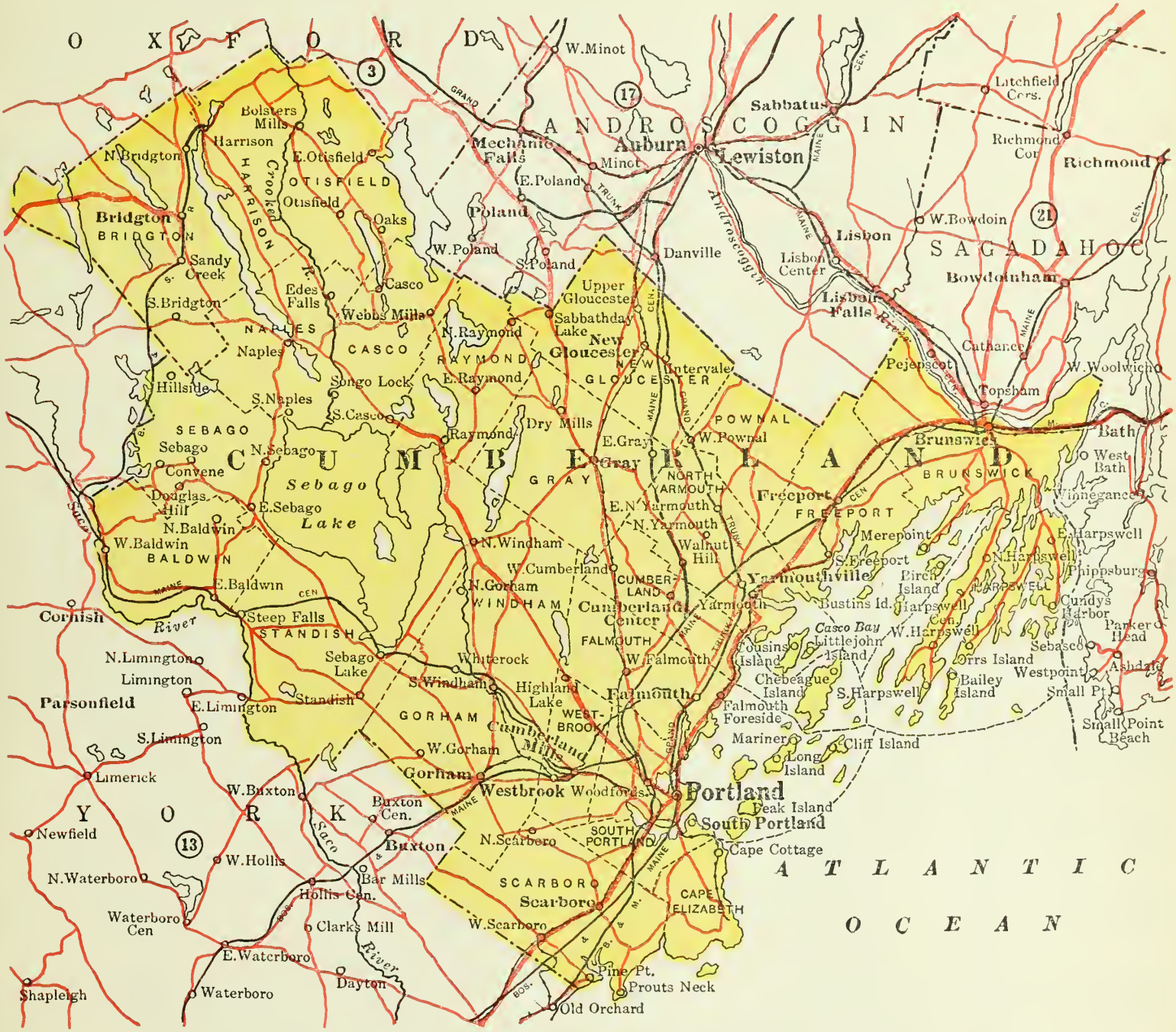

COPYRIGHTED — PATENT APPLIED FOR
THE CHARLES D. HEVENOR CO., Inc.
BUFFALO, N. Y.

LIST OF TOWNS COMPRIZES ALL RECOGNIZED BUSINESS PLACES
POST OFFICES DESIGNATED THUS (*)

COUNTY SALES 19.	
JAN.	
FEB.	
MAR.	
APRIL	
MAY	
JUNE	
JULY	
AUG.	
SEPT.	
OCT.	
NOV.	
DEC.	
TOTAL	

Pop.	Town	A	B
175	*Bailey Island		
	*Birch Island		
91	*Bolsters Mills		
2546	*Bridgton		
7261	*Brunswick		
	*Bustins Island		
25	*Cape Cottage		
688	*Casco		
575	*Chebeaque Is.		
10	*Cliff Island		
25	*Convene		
	*Cousins Island		
1403	*Cumberland Ctr.		
2000	*Cumberl'd Mills		
300	*Cundys Harbor		
25	*Douglas Hill		
300	*Dry Mills		
230	*East Baldwin		
100	*East Gray		
150	East Harpswell		
300	E. No. Yarmouth		
200	East Otisfield		
165	East Raymond		
100	*East Sebago		
200	Edes Falls		
1488	Falmouth		
300	Falmouth Foreside		
2483	*Freeport		
2822	*Gorham		
1270	*Gray		
1650	Harpswell Ctr.		
987	*Harrison		
300	Highland Lake		
	*Hillside		
200	*Intervale		
	*Littlejohn Island		
10	*Long Island		
	*Mariner		
40	*Merepoint		
736	*Naples		
1228	*New Gloucester		
125	*North Baldwin		
350	*North Bridgton		
350	*North Gorham		
75	North Harpswell		
125	*No. Raymond		
25	No. Scarboro		

Pop.	Town	A	B
50	*No. Sebago		
300	*North Windham		
686	*No. Yarmouth		
100	Oaks		
122	*Orrs Island		
632	*Otisfield		
	*Peak Island		
300	*Pine Point		
69272	*Portland		
50	*Prouts Neck		
677	*Raymond		
156	*Sabbathday Lk.		
250	*Sandy Creek		
1945	*Scarboro		
536	*Sebago		
250	*Sebago Lake		
50	Songo Lock		
450	*So. Bridgton		
100	*So. Casco		
150	*So. Freeport		
250	*So. Harpswell		
35	So. Naples		
9254	*So. Portland		
824	*So. Windham		
1637	*Standish		
549	*Steep Falls		
335	*Upper Gloucester		
50	*Walnut Hill		
286	*Webbs Mills		
400	*West Baldwin		
9453	*Westbrook		
175	W. Cumberland		
	*W. E. Sta. of Port'd		
450	West Falmouth		
200	West Gorham		
200	W. Harpswell		
175	*West Pownal		
250	*W. Scarboro		
150	White Rock		
	*Woodfords		
876	*Yarmouth		
1400	*Yarmouthville		

COUNTY SALES 19.	
JAN.	
FEB.	
MAR.	
APRIL	
MAY	
JUNE	
JULY	
AUG.	
SEPT.	
OCT.	
NOV.	
DEC.	
TOTAL	

COPYRIGHTED — PATENT APPLIED FOR
THE CHARLES D. HEVENOR CO., Inc.
BUFFALO, N. Y.

POPULATION ANDROSCOGGIN 65,796

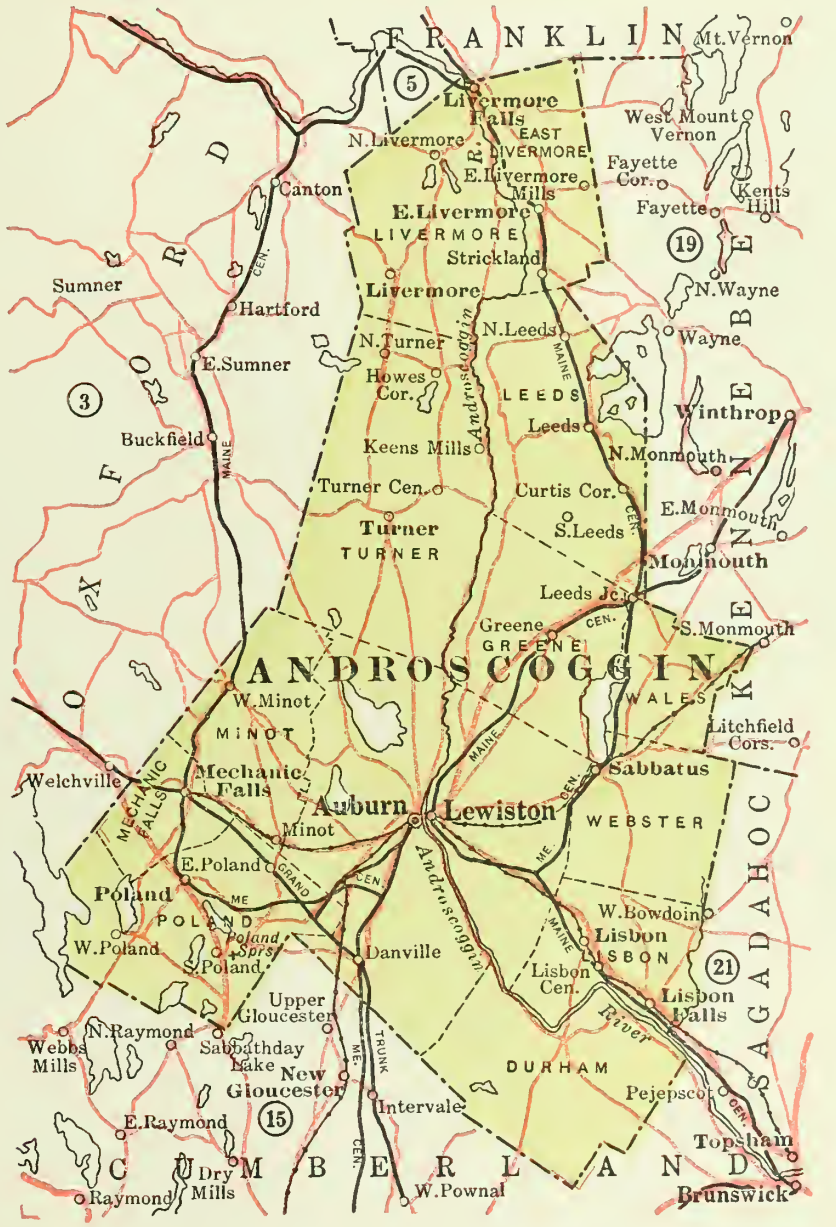

COPYRIGHTED — PATENT APPLIED FOR
THE CHARLES D. HEVENOR CO., Inc.
BUFFALO, N. Y.

LIST OF TOWNS COMPRIZES ALL RECOGNIZED BUSINESS PLACES
POST OFFICES DESIGNATED THUS (*)

Pop.	Town	A	B	Pop.	Town	A	B
19985	*Auburn						
25	*Curtis Corner						
200	*Danville						
2636	*E. Livermore						
175	E. Livermore Mills						
225	*East Poland						
670	*Greene						
10	*Howes Corner						
	*Keens Mills						
840	*Leeds						
499	*Leeds Junction						
31791	*Lewiston						
4091	*Lisbon						
400	*Lisbon Center						
1900	*Lisbon Falls						
1100	*Livermore						
1064	*Livermore Falls						
1614	*Mechanic Falls						
726	*Minot						
275	*North Leeds						
200	*No. Livermore						
225	*No. Turner						
1399	*Poland						
	Poland Springs						
1444	*Sabbatus						
	*South Leeds						
150	*South Poland						
100	*Strickland						
1382	*Turner						
200	*Turner Center						
100	*West Minot						
315	*West Poland						

COUNTY SALES 19.

JAN.	
FEB.	
MAR.	
APRIL	
MAY	
JUNE	
JULY	
AUG.	
SEPT.	
OCT.	
NOV.	
DEC.	
TOTAL	

COUNTY SALES 19.

JAN.	
FEB.	
MAR.	
APRIL	
MAY	
JUNE	
JULY	
AUG.	
SEPT.	
OCT.	
NOV.	
DEC.	
TOTAL	

COPYRIGHTED — PATENT APPLIED FOR
THE CHARLES D. HEVENOR CO., Inc.
BUFFALO, N. Y.

POPULATION KENNEBEC 63 844

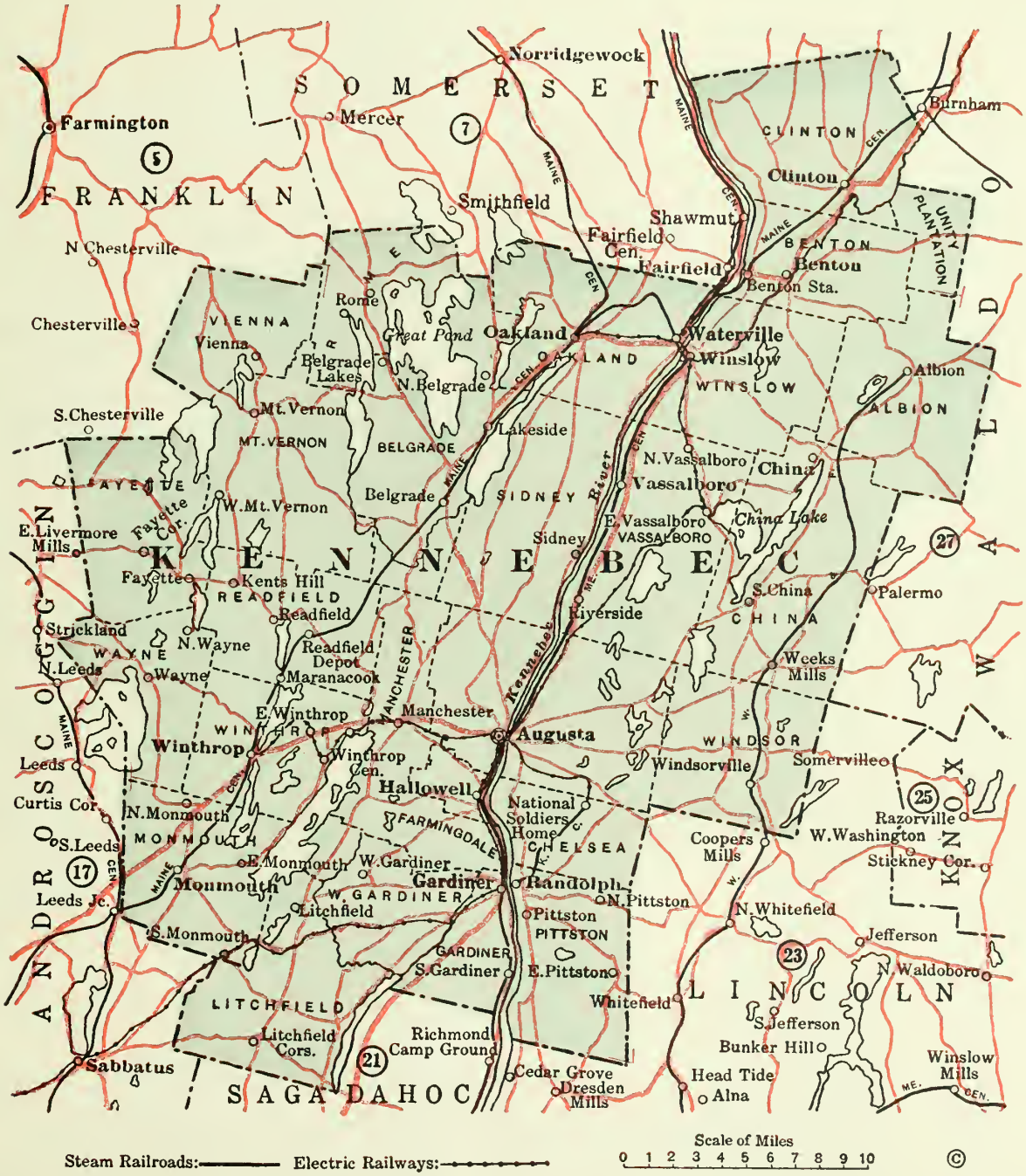

AUTOMOBILE ROUTES.

State Improved Roads: Connecting Roads:

COPYRIGHTED — PATENT APPLIED FOR
THE CHARLES D. HEVENOR CO., Inc.
BUFFALO, N. Y.

LIST OF TOWNS COMPRIZES ALL RECOGNIZED BUSINESS PLACES
POST OFFICES DESIGNATED THUS (*)

COUNTY SALES 19.

JAN.	
FEB.	
MAR.	
APRIL	
MAY	
JUNE	
JULY	
AUG.	
SEPT.	
OCT.	
NOV.	
DEC.	
TOTAL	

Pop.	Town	A	B	Pop.	Town	A	B
900	*Albion			553	West Gardiner		
14114	*Augusta			150	W. Mt. Vernon		
957	*Belgrade			160	*Windsorville		
70	*Belgrade Lakes			3280	*Winslow		
1180	*Benton			1902	*Winthrop		
500	*Benton Sta.				*Winthrop Ctr.		
2050	Chelsea						
1257	*China						
1230	*Clinton						
140	East Monmouth						
83	East Pittston						
500	*E. Vassalboro						
50	*E. Winthrop						
523	*Fayette						
115	Fayette Corner						
5475	*Gardiner						
2764	*Hallowell						
100	*Kents Hill						
50	*Lakeside						
815	*Litchfield						
335	Litchfield Cors.						
485	*Manchester						
	*Maranacook						
1372	*Monmouth						
745	*Mount Vernon						
	*Nat. Sold's Home						
175	*No. Belgrade						
260	*No. Monmouth						
75	No. Pittston						
800	*No. Vassalboro						
162	*No. Wayne						
2473	*Oakland						
816	Pittston						
1145	Randolph						
911	*Readfield						
60	*Readfield Depot						
280	Riverside						
436	Rome						
958	Sidney						
300	*South China						
100	*So. Gardiner						
175	So. Monmouth						
1936	*Vassalboro						
366	*Vienna						
13351	*Waterville						
458	*Wayne						
348	*Weeks Mills						

COUNTY SALES 19.

JAN.	
FEB.	
MAR.	
APRIL	
MAY	
JUNE	
JULY	
AUG.	
SEPT.	
OCT.	
NOV.	
DEC.	
TOTAL	

COPYRIGHTED — PATENT APPLIED FOR
THE CHARLES D. HEVENOR CO., Inc.
BUFFALO, N. Y.

POPULATION SAGADAHOC 23,021

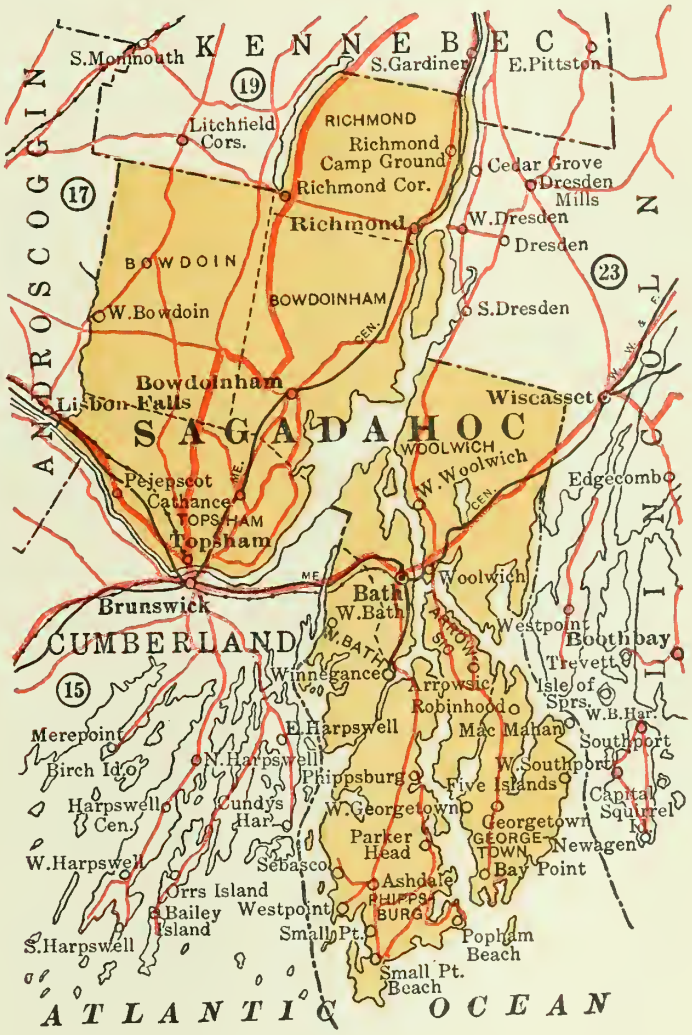

COPYRIGHTED — PATENT APPLIED FOR
THE CHARLES D. HEVENOR CO., Inc.
BUFFALO, N. Y.

LIST OF TOWNS COMPRIZES ALL RECOGNIZED BUSINESS PLACES
POST OFFICES DESIGNATED THUS (*)

Pop.	Town	A	B	Pop.	Town	A	B
176	*Arrowsic						
70	Ashdale						
14731	*Bath						
50	*Bay Point						
1030	*Bowdoinham						
	*Cathance						
325	*Five Islands						
429	*Georgetown						
	*MacMahan						
100	*Parker Head						
500	*Pejepscot						
872	*Phippsburg						
106	*Popham Beach						
1724	*Richmond						
	*Richmond Cp. Grd.						
25	*Richmond Cr.						
130	*Robinhood						
75	*Sebasco						
50	*Small Point						
	*Small Pt. Beach						
2102	*Topsham						
313	West Bath						
150	*West Bowdoin						
25	*West Georgetown						
25	*Westpoint						
380	West Woolwich						
127	Winnegance						
875	*Woolwich						

COUNTY SALES 19.

JAN.	
FEB.	
MAR.	
APRIL	
MAY	
JUNE	
JULY	
AUG.	
SEPT.	
OCT.	
NOV.	
DEC.	
TOTAL	

COUNTY SALES 19.

JAN.	
FEB.	
MAR.	
APRIL	
MAY	
JUNE	
JULY	
AUG.	
SEPT.	
OCT.	
NOV.	
DEC.	
TOTAL	

COPYRIGHTED — PATENT APPLIED FOR
THE CHARLES D. HEVENOR CO., Inc.
BUFFALO, N. Y.

POPULATION LINCOLN 15.976

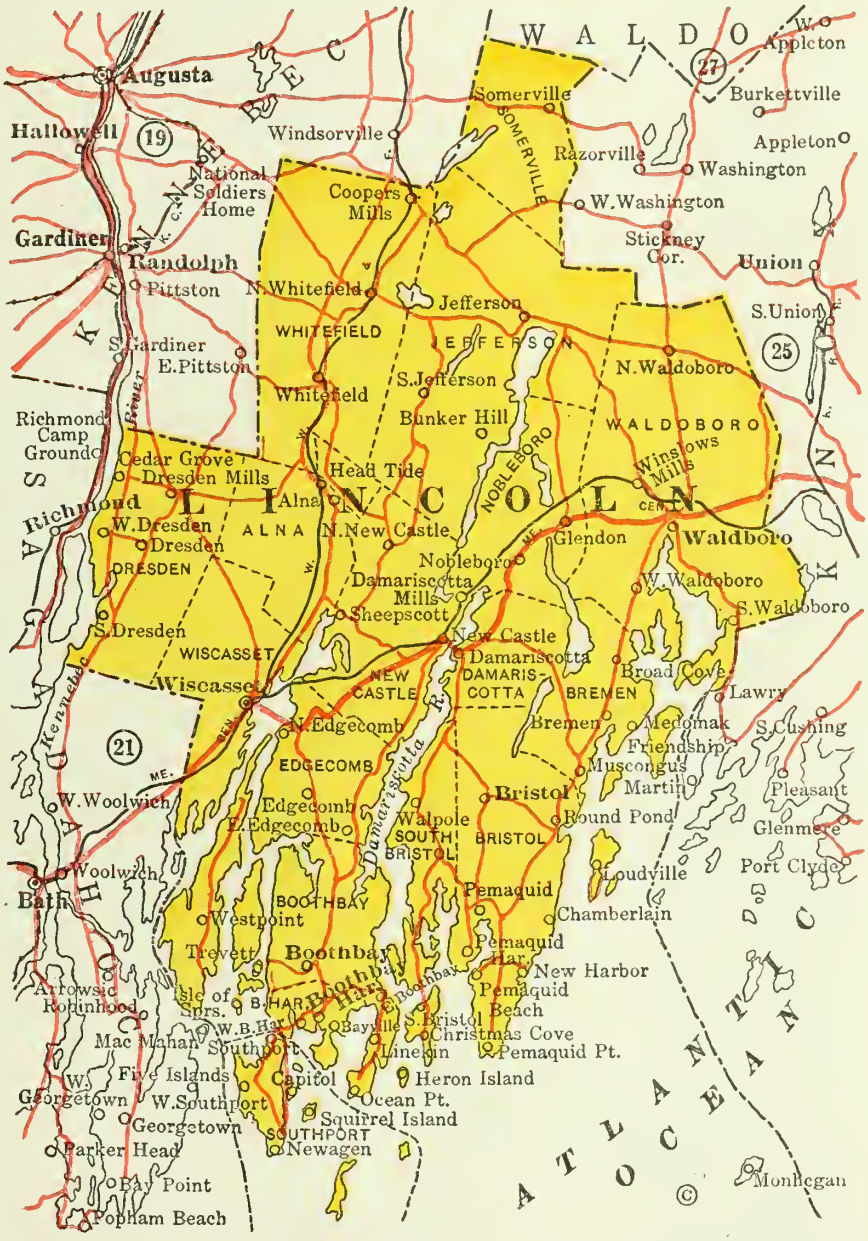

AUTOMOBILE ROUTES.

State Improved Roads: Connecting Roads:

COPYRIGHTED — PATENT APPLIED FOR
THE CHARLES D. HEVENOR CO., Inc.
BUFFALO, N. Y.

LIST OF TOWNS COMPRIZES ALL RECOGNIZED BUSINESS PLACES
POST OFFICES DESIGNATED THUS (*)

COUNTY SALES 19.	
JAN.	
FEB.	
MAR.	
APRIL	
MAY	
JUNE	
JULY	
AUG.	
SEPT.	
OCT.	
NOV.	
DEC.	
TOTAL	

Pop.	Town	A	B
320	*Alna		
10	*Bayville		
1432	*Boothbay		
2025	*Boothbay Harbor		
423	Bremen		
1419	*Bristol		
165	*Broad Cove		
25	*Bunker Hill		
25	*Capitol		
100	*Cedar Grove		
100	*Chamberlain		
125	*Christmas Cove		
1215	*Coopers Mills		
849	*Damariscotta		
300	*Damariscotta Mills		
620	*Dresden		
250	*Dresden Mills		
500	*East Boothbay		
100	*East Edgecomb		
428	*Edgecomb		
180	Glendon		
157	*Head Tide		
15	*Heron Island		
66	*Isle of Springs		
916	*Jefferson		
175	*Linekin		
25	*Loudville		
240	*Medomak		
120	*Monhegan		
100	*Muscongus		
86	*Newagen		
993	*New Castle		
450	*New Harbor		
666	Nobleboro		
214	*North Edgecomb		
227	*No. New Castle		
335	*No. Waldoboro		
300	*No. Whitefield		
25	*Ocean Point		
300	*Pemaquid		
200	*Pemaquid Bch.		
50	*Pemaquid Harb.		
50	*Pemaquid Pt.		
550	*Round Pond		
101	*Sheepscott		
256	Somerville		
581	*South Bristol		

Pop.	Town	A	B
	*South Dresden		
175	*So. Jefferson		
272	*Southport		
300	So. Waldoboro		
20	*Squirrel Island		
300	*Trevett		
2426	*Waldoboro		
25	*Walpole		
200	*W. Boothbay Harb.		
50	West Dresden		
1657	Westport		
250	*West Southport		
165	West Waldoboro		
862	*Whitefield		
300	*Winslows Mills		
1192	*Wiscasset		

COUNTY SALES 19.	
JAN.	
FEB.	
MAR.	
APRIL	
MAY	
JUNE	
JULY	
AUG.	
SEPT.	
OCT.	
NOV.	
DEC.	
TOTAL	

COPYRIGHTED — PATENT APPLIED FOR
THE CHARLES D. HEVENOR CO., Inc.
BUFFALO, N. Y.

POPULATION KNOX 26,245

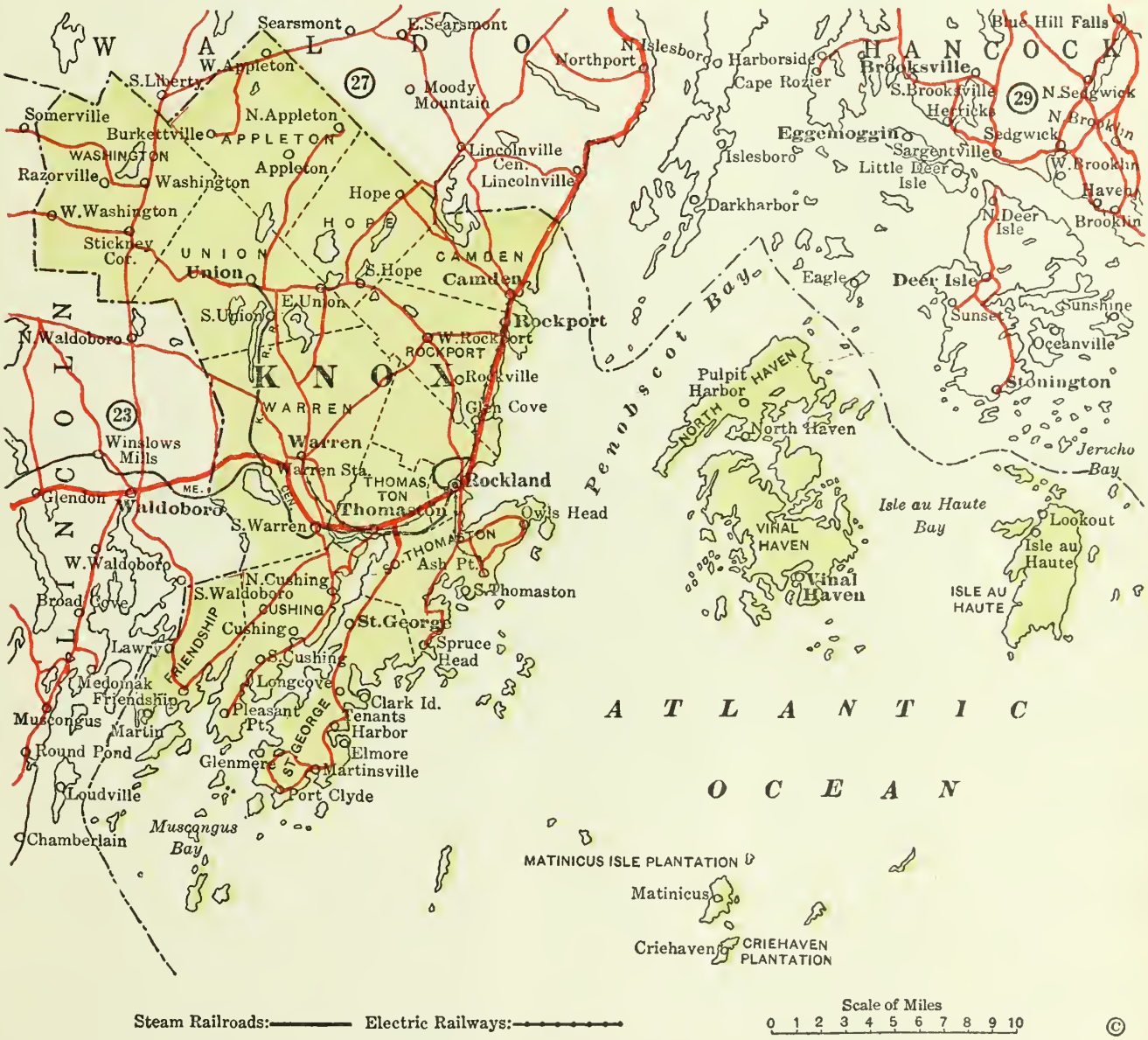

COPYRIGHTED — PATENT APPLIED FOR
THE CHARLES D. HEVENOR CO., Inc.
BUFFALO, N. Y.

LIST OF TOWNS COMPRIZES ALL RECOGNIZED BUSINESS PLACES
POST OFFICES DESIGNATED THUS (*)

COUNTY SALES 19.	
JAN.	
FEB.	
MAR.	
APRIL	
MAY	
JUNE	
JULY	
AUG.	
SEPT.	
OCT.	
NOV.	
DEC.	
TOTAL	

Pop.	Town	A	B	Pop.	Town	A	B
683	*Appleton			200	West Warren		
100	*Ash Point			68	*W. Washington		
200	*Burkettville						
3403	*Camden						
50	*Clark Island						
50	*Criehaven						
416	Cushing						
300	*East Union						
200	*Elmore						
689	*Friendship						
25	*Glen Cove						
	*Glenmore						
424	*Hope						
102	*Isle au Haute						
100	*Lawry						
25	*Longcove						
	*Lookout						
	*Martin						
25	Martinsville						
179	*Matinicus						
175	*No. Appleton						
104	No. Cushing						
510	*North Haven						
200	*Owls Head						
112	*Pleasant Pt.						
300	*Port Clyde						
275	*Pulpit Harbor						
90	Razorville						
8109	*Rockland						
1774	*Rockport						
200	*Rockville						
1654	*Saint George						
150	*So. Cushing						
300	*South Hope						
947	*So. Thomaston						
250	*South Union						
400	*South Warren						
60	*Spruce Head						
90	Stickney Corner						
780	*Tenants Harb.						
2019	*Thomaston						
1133	*Union						
1965	*Vinal Haven						
1500	*Warren						
660	*Washington						
	*West Appleton						
250	*West Rockport						

COUNTY SALES 19.	
JAN.	
FEB.	
MAR.	
APRIL	
MAY	
JUNE	
JULY	
AUG.	
SEPT.	
OCT.	
NOV.	
DEC.	
TOTAL	

COPYRIGHTED — PATENT APPLIED FOR
THE CHARLES D. HEVENOR CO., Inc.
BUFFALO, N. Y.

POPULATION WALDO 21,328

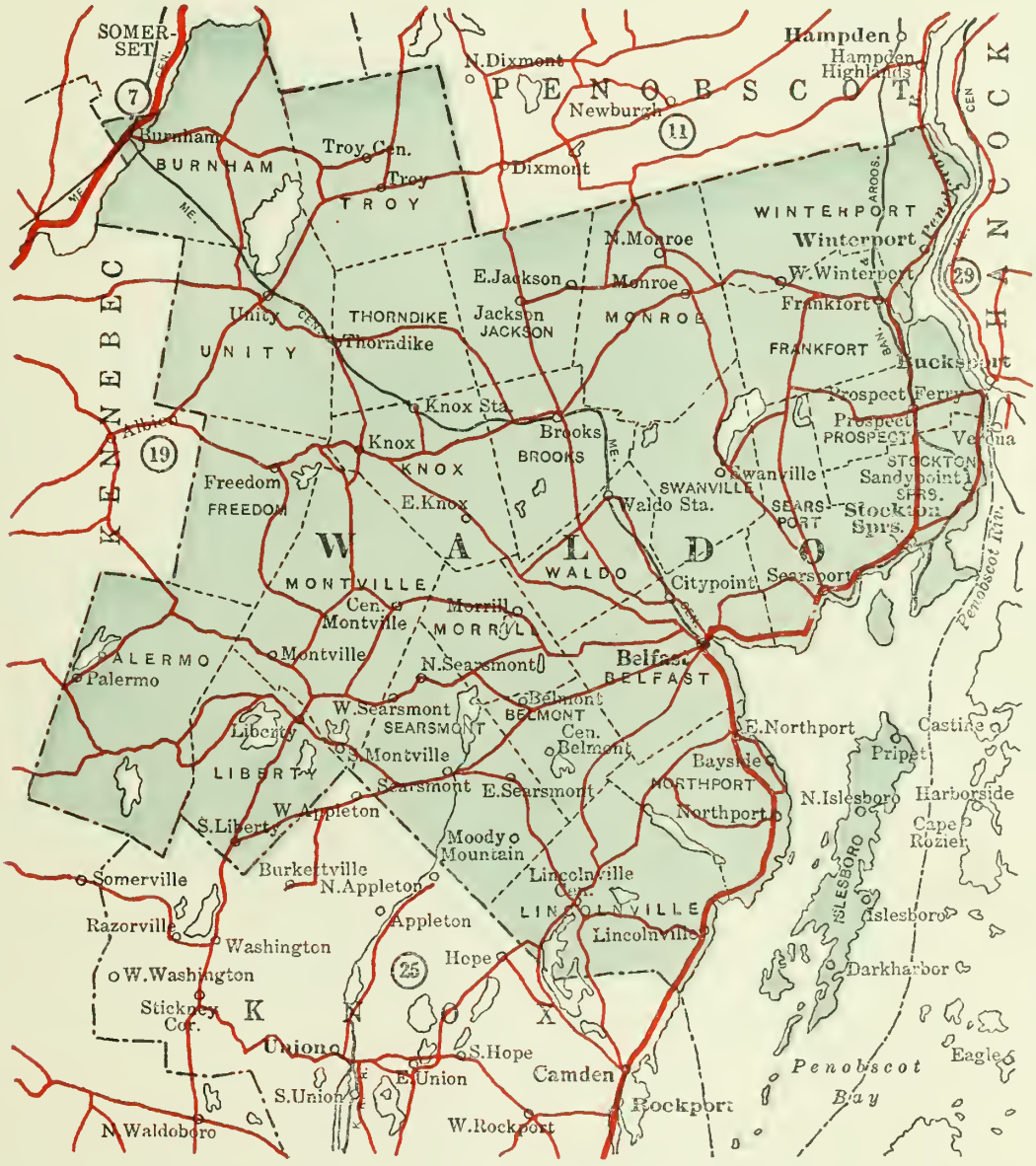

COPYRIGHTED — PATENT APPLIED FOR
THE CHARLES D. HEVENOR CO., Inc.
BUFFALO, N. Y.

LIST OF TOWNS COMPRIZES ALL RECOGNIZED BUSINESS PLACES
POST OFFICES DESIGNATED THUS (*)

COUNTY SALES 19.	
JAN.	
FEB.	
MAR.	
APRIL	
MAY	
JUNE	
JULY	
AUG.	
SEPT.	
OCT.	
NOV.	
DEC.	
TOTAL	

Pop.	Town	A	B	Pop.	Town	A	B
50	*Bayside			75	West Winterport		
5083	*Belfast			1433	*Winterport		
250	Belmont						
691	*Brooks						
	*Burnham						
50	Center Belmont						
327	Center Montville						
200	*Citypoint						
175	*Darkharbor						
135	East Jackson						
100	East Knox						
	*East Northport						
135	East Searsmont						
624	*Frankfort						
460	*Freedom						
637	*Islesboro						
353	Jackson						
532	Knox						
150	*Knox Station						
571	*Liberty						
811	*Lincolnville						
524	*Lincolnville Ctr.						
734	*Monroe						
743	*Montville						
	*Moody Mountain						
307	*Morrill						
350	*No. Islesboro						
25	North Monroe						
466	*Northport						
300	No. Searsmont						
567	*Palermo						
	*Pripet						
431	Prospect						
250	Prospect Ferry						
260	*Sandypoint						
669	*Searsmont						
	*Searsport						
100	So. Liberty						
75	So. Montville						
1175	*Stockton Spring						
396	*Swanville						
429	*Thorndike						
638	*Troy						
25	Troy Center						
946	*Unity						
396	Waldo Station						
30	West Searsmont						

COUNTY SALES 19.	
JAN.	
FEB.	
MAR.	
APRIL	
MAY	
JUNE	
JULY	
AUG.	
SEPT.	
OCT.	
NOV.	
DEC.	
TOTAL	

COPYRIGHTED — PATENT APPLIED FOR
THE CHARLES D. HEVENOR CO., Inc.
BUFFALO, N. Y.

POPULATION HANCOCK 30 361

COPYRIGHTED — PATENT APPLIED FOR
THE CHARLES D. HEVENOR CO., Inc.
BUFFALO, N. Y.

LIST OF TOWNS COMPRIZES ALL RECOGNIZED BUSINESS PLACES
POST OFFICES DESIGNATED THUS (*)

COUNTY SALES 19.

JAN.	
FEB.	
MAR.	
APRIL	
MAY	
JUNE	
JULY	
AUG.	
SEPT.	
OCT.	
NOV.	
DEC.	
TOTAL	

Pop.	Town	A	B
198	Amherst		
65	*Ashville		
75	*Asticon		
218	*Atlantic		
95	*Aurora		
3622	*Bar Harbor		
100	*Bernard		
25	*Birch Harbor		
1564	*Blue Hill		
100	*Blue Hill Falls		
856	*Brooklin		
1019	*Brooksville		
1906	*Bucksport		
200	Bucksport Center		
215	*Cape Rozier		
743	*Castine		
25	*Center		
178	*Corea		
410	*Cranberry Isles		
286	Dedham		
1718	*Deer Isle		
25	*Eagle		
250	*East Blue Hill		
240	Eastbrook		
201	*East Franklin		
220	East Lamoine		
255	*East Orland		
200	*East Sullivan		
125	*East Surry		
3058	*Eggemoggin		
25	Egypt		
3058	*Ellsworth		
600	*Ellsworth Falls		
	*Flye Point		
925	*Franklin		
150	*Frenchboro		
25	*Gotts Island		
1282	*Gouldsboro		
82	*Great Pond		
72	*Green Lake		
500	*Hall Quarry		
770	*Hancock		
50	*Hancock Point		
	*Harborside		
190	*Haven		
	*Herricks		
160	*Hulls Cove		
	*Indian Point		
120	*Islesford		
327	Lamoine		
300	*Little Deer Island		
300	*McKinley		
200	*Manset		
50	Marlboro		
25	Millvale		
235	*Minturn		
1497	*Mount Desert		

Pop.	Town	A	B
150	*Mount Desert Ferry		
	*Myra		
150	Naskeag		
25	Nicolin		
160	*North Brooklin		
200	*North Brooksville		
100	*North Castine		
200	*North Deer Isle		
425	*Northeast Harbor		
200	North Ellsworth		
25	*North Hancock		
	*North Mariaville		
200	*North Penobscot		
200	*North Sedgwick		
420	*North Sullivan		
250	*Oceanville		
910	*Orland		
	*Osborne		
122	Otis		
150	*Otter Creek		
870	*Penobscot		
250	*Prospect Harbor		
150	*Salisbury Cove		
250	*Sargentville		
480	*Seal Cove		
200	*Seal Harbor		
50	*Seawall		
830	*Sedgwick		
140	*Sorrento		
200	*South Blue Hill		
300	*South Brooksville		
151	*South Gouldsboro		
50	*South Hancock		
352	*South Penobscot		
80	*South Surry		
824	*South West Harbor		
1353	*Stonington		
916	Sullivan		
300	*Sunset		
200	*Sunshine		
658	*Surry		
	*Sutton		
566	*Swans Island		
1029	*Tremont		
233	Verona		
154	Waltham		
50	*West Brooklin		
240	*West Brooksville		
167	West Eden		
258	*West Franklin		
200	*West Gouldsboro		
128	West Penobscot		
150	*West Sullivan		
350	*West Tremont		
459	West Trenton		
503	*Winter Harbor		

COUNTY SALES 19.

JAN.	
FEB.	
MAR.	
APRIL	
MAY	
JUNE	
JULY	
AUG.	
SEPT.	
OCT.	
NOV.	
DEC.	
TOTAL	

COPYRIGHTED — PATENT APPLIED FOR
THE CHARLES D. HEVENOR CO., Inc.
BUFFALO, N. Y.

POPULATION WASHINGTON 41,709

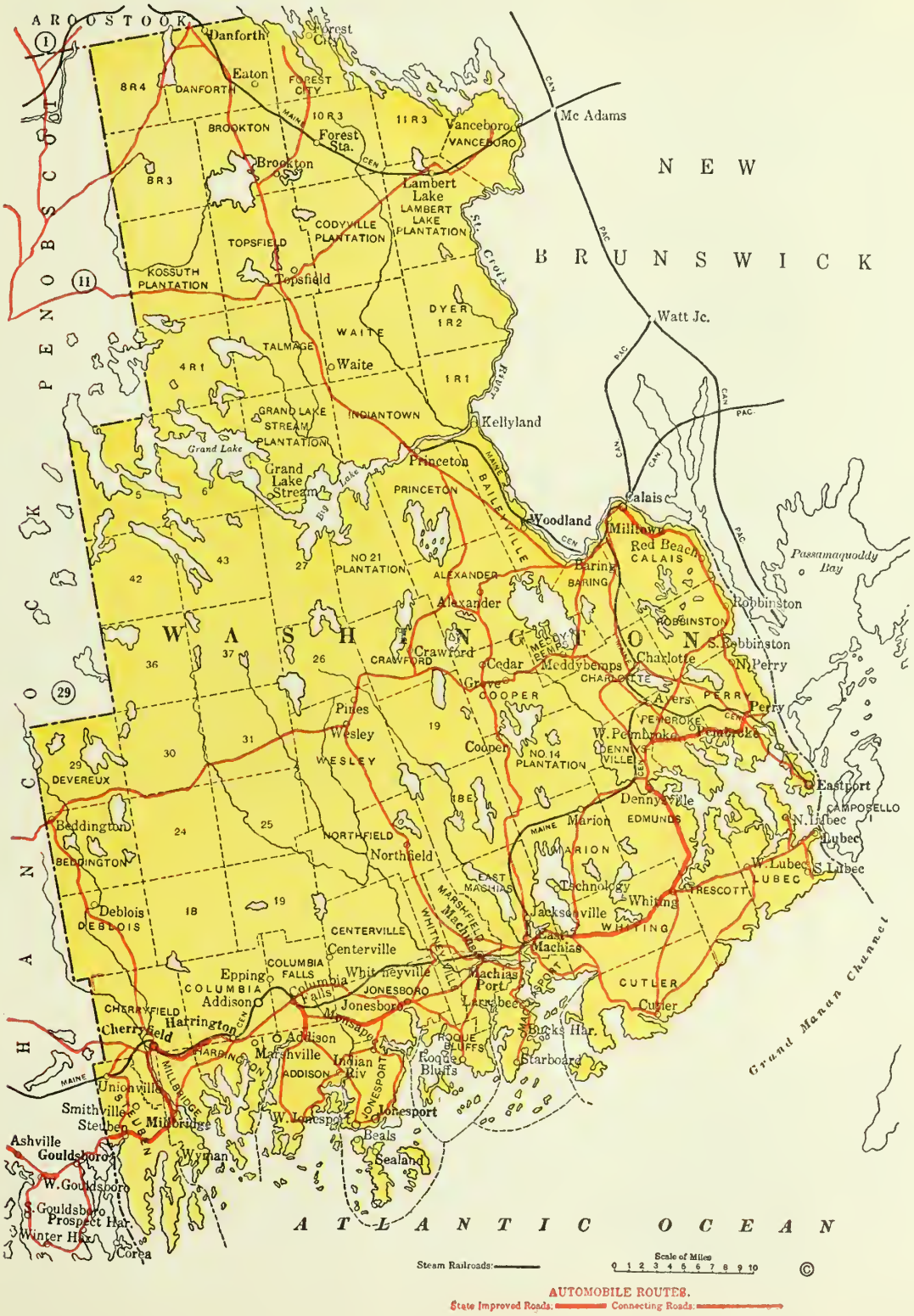

COPYRIGHTED — PATENT APPLIED FOR
THE CHARLES D. HEVENOR CO., Inc.
BUFFALO, N. Y.

LIST OF TOWNS COMPRIZES ALL RECOGNIZED BUSINESS PLACES
POST OFFICES DESIGNATED THUS (*)

COUNTY SALES 19.

JAN.	
FEB.	
MAR.	
APRIL	
MAY	
JUNE	
JULY	
AUG.	
SEPT.	
OCT.	
NOV.	
DEC.	
TOTAL	

Pop.	Town	A	B
838	*Addison		
371	*Alexander		
50	*Ayers		
227	*Baring		
525	*Beals		
40	*Beddington		
216	*Brookton		
300	*Bucks Harbor		
6084	*Calais		
25	*Cedar		
104	*Centerville		
289	Charlotte		
1304	*Cherryfield		
658	*Columbia Falls		
197	*Cooper		
119	*Crawford		
584	*Cutler		
1201	*Danforth		
	*Deblois		
434	*Dennysville		
1353	*East Machias		
4961	*Eastport		
100	*Eaton		
120	Epping		
65	Forest City		
25	*Forest Station		
231	*Grand Lk. Str'm		
25	*Grove		
1024	*Harrington		
75	*Indian River		
300	*Jacksonville		
461	*Jonesboro		
2129	*Jonesport		
	*Kellyland		
119	*Lambert Lake		
	*Larrabee		
3371	*Lubec		
2152	*Machias		
1117	*Machias Port		
25	Marion		
280	Marshville		
106	Meddybemps		
1196	*Millbridge		
1500	*Milltown		
199	Monsapec		
83	*Northfield		
600	*North Lubec		

Pop.	Town	A	B
250	North Perry		
1168	*Pembroke		
1046	*Perry		
	*Pines		
934	*Princeton		
800	*Red Beach		
747	*Robbinston		
98	*Roque Bluffs		
	*Sealand		
50	Smithville		
360	South Lubec		
3007	So. Robbinston		
10	*Starboard		
714	*Steuben		
	*Technology		
272	*Topsfield		
160	*Unionville		
583	*Vanceboro		
186	*Waite		
146	*Wesley		
430	West Lubec		
	*W. Jonesport		
875	*W. Pembroke		
374	*Whiting		
210	*Whitneyville		
1137	*Woodland		
50	Wyman		

COUNTY SALES 19.

JAN.	
FEB.	
MAR.	
APRIL	
MAY	
JUNE	
JULY	
AUG.	
SEPT.	
OCT.	
NOV.	
DEC.	
TOTAL	

COPYRIGHTED — PATENT APPLIED FOR
THE CHARLES D. HEVENOR CO., Inc.
BUFFALO, N. Y.

THE

HEVENOR HANDY BOOK

OF

LOOSE LEAF COUNTY MAPS

NEW HAMPSHIRE

FOR

Executives - Sales Managers - Salesmen - Automobilists

Copyrighted
THE CHARLES D. HEVENOR CO., Inc.
Buffalo, N. Y.

On the reverse of each map in this book is a list of cities and towns in that county, alphabetically arranged with population. Columns A, and B, are for designating by check mark where business has reached the maximum, and where it has not. Cities and towns not checked will represent those from which no business has as yet been received. Or you may prefer to note in the A column the number of logical prospects or dealers in each town, and in the B column the number you have already sold.

Outline map showing the relative position of the counties in New Hampshire, and the page numbers on which the individual county maps appear.

Copyrighted
THE CHARLES D. HEVENOR CO., Inc.
Buffalo, N. Y.

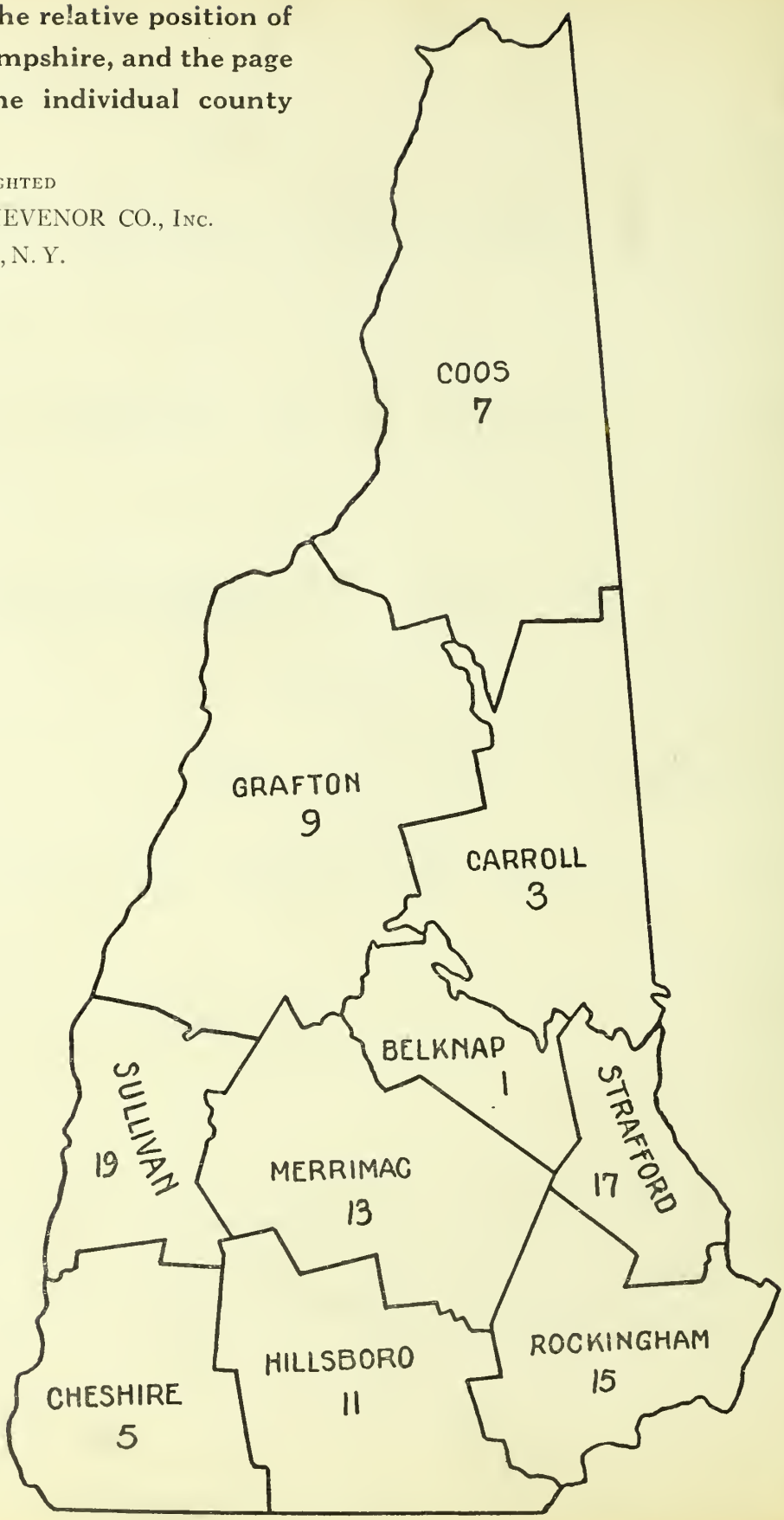

INDEX

FOR

STATE OF NEW HAMPSHIRE

CONTAINING

Alphabetical List of Counties
Numerical List of Counties
Alphabetical List of Towns

This list of towns has been compiled with the greatest care, and expressly for the use of the busy executive. Every recognized business place is mentioned, with the elimination of those names which represent geographical locations only, and are without population or business standing.

THE CHARLES D. HEVENOR CO., INC.
MAP MAKERS
BUFFALO, N. Y.

COPYRIGHT
THE CHARLES D. HEVENOR CO., Inc.
BUFFALO, N. Y.

Alphabetical List of Counties in New Hampshire

Numerals indicate page on which list of towns in that county appears.

2 Belknap
4 Carroll
6 Cheshire
8 Coos
10 Grafton
12 Hillsborough
14 Merrimack
16 Rockingham
18 Strafford
20 Sullivan

Numerical List of Counties in New Hampshire

Numerals indicate page on which list of towns in that county appears.

Belknap	2	Hillsborough	12
Carroll	4	Merrimack	14
Cheshire	6	Rockingham	16
Coos	8	Strafford	18
Grafton	10	Sullivan	20

Alphabetical List of Towns in New Hampshire

Numerals indicate page on which listing by county appears; also county by name as shown in numerical list on preceding page.

A

Acworth 20
Alexandria 10
Allenstown 14
Alstead 6
Alstead Center 6
Alton 2
Alton Bay 2
Amherst 12
Andover 14
Antrim 12
Ashland 10
Ashuelot 6
Atkinson 16
Atkinson Depot 16
Auburn 16

B

Barnstead 2
Barrington 18
Bartlett 4
Bath 10
Bear Island 2
Bedford 12
Beebe River 10
Belmont 2
Bemis 4
Bennetts Landing 8
Bennington 12
Benton 10
Berlin 8
Bethlehem 10
Blodgett Landing 14
Boscawen 14
Bow 14
Bow Mills 14
Bradford 14
Brentwood 16
Bretton Woods 8
Bridgewater 10
Bristol 10
Brookfield 4
Brookline 12
Burkehaven 20

C

Campton 10
Canaan 10
Canaan Center 10
Canaan Street 10
Candia 16
Candia Village 16
Canobie Lake 16
Canterbury 14
Carroll 8
Cascade 8
Center Barnstead 2
Center Conway 4
Center Effingham 4
Center Harbor 2
Center Ossipee 4
Center Sandwich 4
Center Strafford 18
Center Tuftonboro 4
Charlestown 20
Chatham 4
Cheever 10
Chesham 6
Chester 16
Chesterfield 6
Chichester 14
Chocorua 4
Claremont 20
Claremont Junction 20
Clintongrove 12
Colebrook 8
Columbia 8
Concord 14
Contoocook 14
Conway 4
Cornish Flat 20
Crawford House 8
Croydon 20
Croydon Flat 20
Crystal 8

D

Dalton 8
Danbury 14
Danville 16
Deerfield 16
Deerfield Center 16
Deering 12
Derry 16
Dexter 18
Dixville Notch 8
Dorchester 10
Dover 18
Drewsville 6
Dublin 6
Dunbarton 14
Durham 18

E

East Acworth 20
East Alstead 6
East Andover 14
East Barrington 18
East Candia 16
East Canterbury 14
East Concord 14
East Deering 12
East Derry 16
East Grafton 10
East Hampstead 16
East Haverhill 10
East Hebron 10
East Jaffrey 6
East Kingston 16
East Lempster 20
East Madison 4
Easton 10
East Pembroke 14
East Rindge 6
East Rochester 18
East Springfield 20
East Sullivan 6
East Swanzey 6
East Tilton 2
East Wakefield 4
East Washington 20
East Weare 12
East Westmoreland 6
East Wolfboro 4
Eaton Center 4
Effingham 4
Effingham Falls 4
Elkins 14
Ellsworth 10
Elmwood 12
Enfield 10
Enfield Center 10
Epping 16
Epsom 14
Errol 8
Etna 10
Exeter 16

F

Fabyan House 8
Fairview 10
Farmington 18
Fitzwilliam 6
Fitzwilliam Depot 6
Flume House 10
Francestown 12
Franconia 10
Franklin 14
Freedom 4
Fremont 16

G

Georges Mills 20
Gerrish 14
Gilford 2
Gilmanton 2
Gilmanton Iron Works 2
Gilsum 6
Glen 4
Glencliff 10
Glendale 2
Goffstown 12
Gonic 18
Gorham 8
Goshen 20
Gossville 14
Grafton 10
Grafton Center 10
Granite 4
Grantham 20
Grasmere 12
Greenfield 12
Greenland 16
Greenville 12
Groton 10
Groveton 8
Guild 20

H

Hampstead 16
Hampton 16
Hampton Beach 16
Hampton Falls 16
Hancock 12
Hanover 10
Harrisville 6
Haverhill 10
Hebron 10
Hedding 16
Henniker 14
Hill 14
Hillsboro 12
Hinsdale 6
Holderness 10
Hollis 12
Hollis Depot 12
Hookset 14
Hopkinton 14
Horns Mills 4
Hudson 12

I

Intervale 4

J

Jackson 4
Jaffrey 6
Jefferson 8
Jefferson Highland 8

K

Kearsarge 4
Keene 6
Kingston 16

L

Laconia 2
Lakeport 2
Lakeside 8
Lancaster 8
Landaff 10
Langdon 20
Leavitts Hill 16
Lebanon 10
Lee 18
Legion 6
Leightons Corners 4
Lempster 20
Lincoln 10
Lisbon 10
Little Boars Head 16
Littleton 10
Livermore 10
Lochmere 2
Londonderry 16
Loudon 14
Loudon Center 14
Lower Gilmanton 2
Lyman 10
Lyme 10
Lyme Center 10

M

Madbury 18
Madison 4
Main Street 14
Manchester 12
Maplewood 10
Marlboro 6
Marlboro Depot 6
Marlow 6
Mascoma 10
Mason 12
Massabesic 12
Mast Yard 14
Meadows 8
Melvin Mil's 14
Melvin Village 4
Meredith 2
Meredith Center 2
Meriden 20
Merrimack 12
Middleton 18
Milan 8
Milford 12
Mill Village 20
Milton 18
Milton Mills 18
Mirror Lake 4
Monadnock 6
Monroe 10
Mont Vernon 12
Moultonboro 4
Moultonville 4
Mountainview 4
Mount Carrigain 4
Mount Sunapee 14
Mount Washington 8
Munsonville 6

N

Nashua 12
Nelson 6
New Boston 12
Newbury 14
New Castle 16
New Durham 18
Newfields 16
New Hampton 2
Newington 16
New Ipswich 12
New London 14
Newmarket 16
Newport 20
Newton 16
Newton Junction 16
North Barnstead 2
North Charlestown 20
North Chatham 4
North Chichester 14
North Conway 4
North Danville 16
North Dorchester 10
North End 10
North Epping 16
Northfield 14
North Groton 10
North Hampton 16
North Haverhill 10
North Lisbon 10
North Newport 20
North Rochester 18
North Salem 16
North Sandwich 4
North Stratford 8
North Sutton 14
Northumberland 8
North Wakefield 4
North Walpole 6
North Weare 12
Northwolfeboro 4
Northwood 16
Northwood Center 16
Northwood Narrows 16
Northwood Ridge 16
North Woodstock 10
Nottingham 16

O

Orange 10
Orford 10
Orfordville 10
Ossipee 4
Ossipee Valley 4

P

Parkhill 6
Passaconaway 4
Pelham 12
Pembroke 14
Penacook 14
Pequaket 4
Percy 8
Peterboro 12
Pierce Bridge 10
Piermont 10
Pike 10
Pittsburg 8
Pittsfield 14
Plainfield 20
Plaistow 16
Plymouth 10
Ponemah 12
Portsmouth 16
Potter Place 14
Profile House 10
Province Lake 4

Q

Quincy 10

R

Randolph 8
Raymond 16
Redstone 4
Reeds Ferry 12
Richmond 6
Rindge 6
Riverdale 12
Riverton 8
Robys Corner 14
Rochester 18
Rockingham 16
Rollinsford 18
Rumney 10
Rumney Depot 10
Rye 16
Rye Beach 16
Rye North Beach 16

S

Salem 16
Salem Depot 16
Salisbury 14
Salmon Falls 18
Sanbornton 2
Sanbornville 4
Sanders 2
Sandown 16
Sandwich 4
Seabrook 16
Sharon 12
Shelburne 8
Short Falls 14
Silver Lake 4
Smithtown 16
Smithville 12
Snowville 4
Somersworth 18
Soo Nipi Park 14
South Acworth 20
South Barnstead 2
South Barrington 18
South Chatham 4
South Cornish 20
South Danbury 14
South Danville 16
South Deerfield 16
South Effingham 4
South Hampton 16
South Lee 18
South Lyndeboro 12
South Merrimack 12
South Newbury 14
South Seabrook 16
South Sutton 14
South Tamworth 4
South Weare 12
South Wolfeboro 4
Spofford 6
Springfield 20
Stark 8
Starrking 8
State Line 6
Stewartstown 8
Stinson Lake 10
Stoddard 6
Strafford 18
Stratford 8
Stratham 16
Sugar Hill 10
Sullivan 6
Sunapee 20
Suncook 14
Surry 6
Sutton 14
Swanzey 6
Swiftwater 10

T

Tamworth 4
Temple 12
Thornton 10
Thorntons Ferry 12
Tilton 2
Troy 6
Tuftonboro 4
Twin Mountain 8

U

Union 4
Unity 20

V

Village 16

W

Wadley's Falls 18
Wakefield 4
Walpole 6
Warner 14
Warren 10
Washington 20
Waterloo 14
Water Village 4
Waterville 10
Webster 14
Weare 12
Weirs 2
Wendell 20
Wentworth 10
Wentworth Location 8
West Alton 2
West Andover 14
West Barrington 18
West Brentwood 16
West Campton 10
West Canaan 10
West Chesterfield 6
West Claremont 20
West Concord 14
West Epping 16
West Hampstead 16
West Henniker 14
West Hopkinton 14
West Lebanon 10
West Manchester 12
West Milan 8
Westmoreland 6
Westmoreland Depot 6
West Nottingham 16
West Ossipee 4
West Peterboro 12
Westport 6
West Rindge 6
West Rumney 10
West Rye 16
West Salisbury 14
West Springfield 20
West Stewartstown 8
West Swanzey 6
West Thornton 10
Westville 16
West Windham 16
Whiteface 4
Whitefield 8
Whittier 4
Wilmot 14
Wilmot Flat 14
Wilton 12
Winchester 6
Windham Depot 16
Winnipesaukee 4
Winnisquam 2
Winona 2
Wolfboro Falls 4
Wolfeboro 4
Wonalancet 4
Woodman 4
Woodstock 10
Woodsville 10

POPULATION 21,185

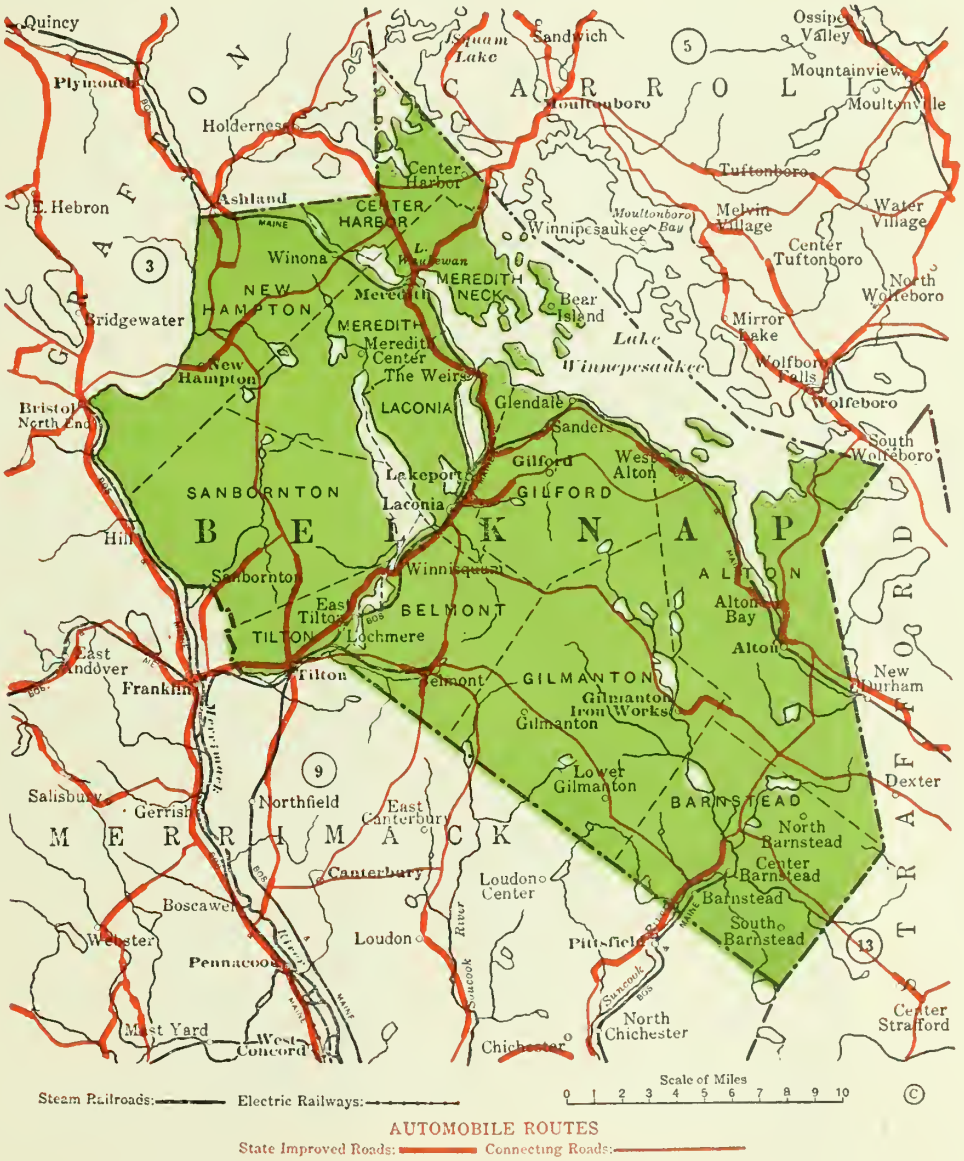

COPYRIGHTED—PATENT APPLIED FOR
THE CHARLES D. HEVENOR CO., Inc.
BUFFALO, N.Y.

LIST OF TOWNS COMPRISES ALL RECOGNIZED BUSINESS PLACES.
POST OFFICES DESIGNATED THUS (*)

Pop.	Town	A	B	Pop.	Town	A	B
1200	*Alton						
300	*Alton Bay						
875	*Barnstead						
25	*Bear Island						
1194	*Belmont						
432	*Center Barnstead						
422	*Center Harbor						
325	East Tilton						
745	Gilford						
970	*Gilmanton						
550	*Gilmanton Iron Wks						
35	Glendale						
10897	*Laconia						
2900	*Lakeport						
370	*Lochmere						
100	Lower Gilmanton						
1638	*Meredith						
200	*Meredith Center						
821	*New Hampton						
5	North Barnstead						
944	*Sanbornton						
5	Sanders						
100	South Barnstead						
1866	*Tilton						
67	Weirs						
65	*West Alton						
78	*Winnisquam						
160	*Winona						

COUNTY SALES 19..

JAN.	
FEB.	
MAR.	
APRIL	
MAY	
JUNE	
JULY	
AUG.	
SEPT.	
OCT.	
NOV.	
DEC.	
TOTAL	

COUNTY SALES 19..

JAN.	
FEB.	
MAR.	
APRIL	
MAY	
JUNE	
JULY	
AUG.	
SEPT.	
OCT.	
NOV.	
DEC.	
TOTAL	

COPYRIGHTED—PATENT APPLIED FOR
THE CHARLES D. HEVENOR CO., Inc.
BUFFALO, N.Y.

POPULATION 15,050

COPYRIGHTED—PATENT APPLIED FOR
THE CHARLES D. HEVENOR CO., Inc.
BUFFALO, N.Y.

LIST OF TOWNS COMPRISES ALL RECOGNIZED BUSINESS PLACES.
POST OFFICES DESIGNATED THUS (*)

COUNTY SALES 19..	
JAN.	
FEB.	
MAR.	
APRIL	
MAY	
JUNE	
JULY	
AUG.	
SEPT.	
OCT.	
NOV.	
DEC.	
TOTAL	

Pop.	Town	A	B	Pop.	Town	A	B
1059	*Bartlett			155	*South Effingham		
85	*Bemis			150	*South Tamworth		
185	Brookfield			150	South Wolfeboro		
700	*Center Conway			993	*Tamworth		
45	*Center Effingham			612	*Tuftonboro		
50	Center Ossipee			400	*Union		
450	*Center Sandwich			1543	*Wakefield		
125	*Center Tuftonboro			90	*Water Village		
229	*Chatham			200	*West Ossipee		
300	*Chocorua			100	*Whiteface		
3102	*Conway			50	Whittier		
40	*East Madison				*Winnipesaukee		
100	*East Wakefield			200	*Wolfboro Falls		
200	*East Wolfboro			2224	*Wolfeboro		
365	*Eaton Center			45	*Wonalancet		
558	*Effingham			50	*Woodman		
105	*Effingham Falls						
545	*Freedom						
300	*Glen						
50	*Granite						
30	Horns Mills						
250	*Intervale						
455	*Jackson						
200	*Kearsarge						
5	*Leightons Corners						
510	*Madison						
275	*Melvin Village						
120	*Mirror Lake						
785	*Moultonboro						
465	*Moultonville						
200	*Mountainview						
5	*Mount Carrigain						
60	*North Chatham						
1000	*North Conway						
160	*North Sandwich						
60	*North Wakefield						
130	North Wolfeboro						
1354	*Ossipee						
50	*Ossipee Valley						
80	*Passaconaway						
50	*Pequaket						
50	*Province Lake						
300	*Redstone						
850	*Sanbornville						
928	*Sandwich						
140	*Silver Lake						
100	*Snowville						
5	*South Chatham						

COUNTY SALES 19..	
JAN.	
FEB.	
MAR.	
APRIL	
MAY	
JUNE	
JULY	
AUG.	
SEPT.	
OCT.	
NOV.	
DEC.	
TOTAL	

COPYRIGHTED—PATENT APPLIED FOR
THE CHARLES D. HEVENOR CO., Inc.
BUFFALO, N.Y.

POPULATION 30,980

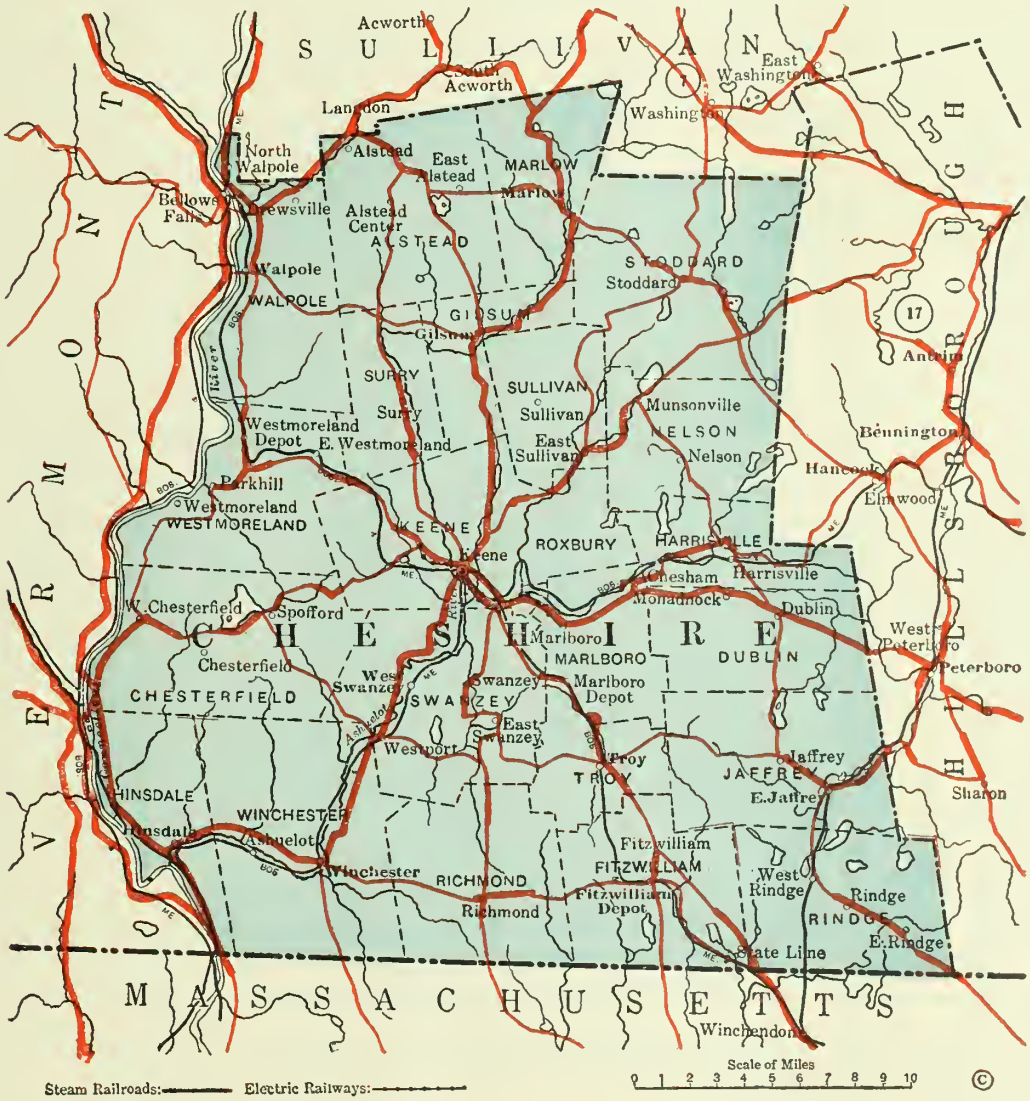

COPYRIGHTED—PATENT APPLIED FOR
THE CHARLES D. HEVENOR CO., Inc.
BUFFALO, N.Y.

LIST OF TOWNS COMPRISES ALL RECOGNIZED BUSINESS PLACES.
POST OFFICES DESIGNATED THUS (*)

COUNTY SALES 19..

JAN.	
FEB.	
MAR.	
APRIL	
MAY	
JUNE	
JULY	
AUG.	
SEPT.	
OCT.	
NOV.	
DEC.	
TOTAL	

Pop.	Town	A	B	Pop.	Town	A	B
700	*Alstead						
5	*Alstead Center						
625	*Ashuelot						
194	*Chesham						
150	Chesterfield						
93	Drewsville						
408	*Dublin						
55	*East Alstead						
1335	*East Jaffrey						
270	*East Rindge						
185	*East Sullivan						
180	*East Swanzey						
115	*East Westmoreland						
1150	*Fitzwilliam						
325	*Fitzwilliam Depot						
470	*Gilsum						
625	*Harrisville						
1675	*Hinsdale						
1895	*Jaffrey						
11210	*Keene						
	*Legion						
1478	*Marlboro						
220	Marlboro Depot						
425	*Marlow						
5	*Monadnock						
168	*Munsonville						
231	*Nelson						
1600	North Walpole						
200	Parkhill						
306	Richmond						
706	*Rindge						
505	*Spofford						
208	*State Line						
257	*Stoddard						
266	*Sullivan						
200	*Surry						
1593	Swanzey						
1331	*Troy						
2553	*Walpole						
229	*West Chesterfield						
758	*Westmoreland						
305	*Westmoreland Depot						
520	Westport						
280	*West Rindge						
623	*West Swanzey						
2282	*Winchester						

COUNTY SALES 19..

JAN.	
FEB.	
MAR.	
APRIL	
MAY	
JUNE	
JULY	
AUG.	
SEPT.	
OCT.	
NOV.	
DEC.	
TOTAL	

COPYRIGHTED—PATENT APPLIED FOR
THE CHARLES D. HEVENOR CO., Inc.
BUFFALO, N.Y.

POPULATION 36,082

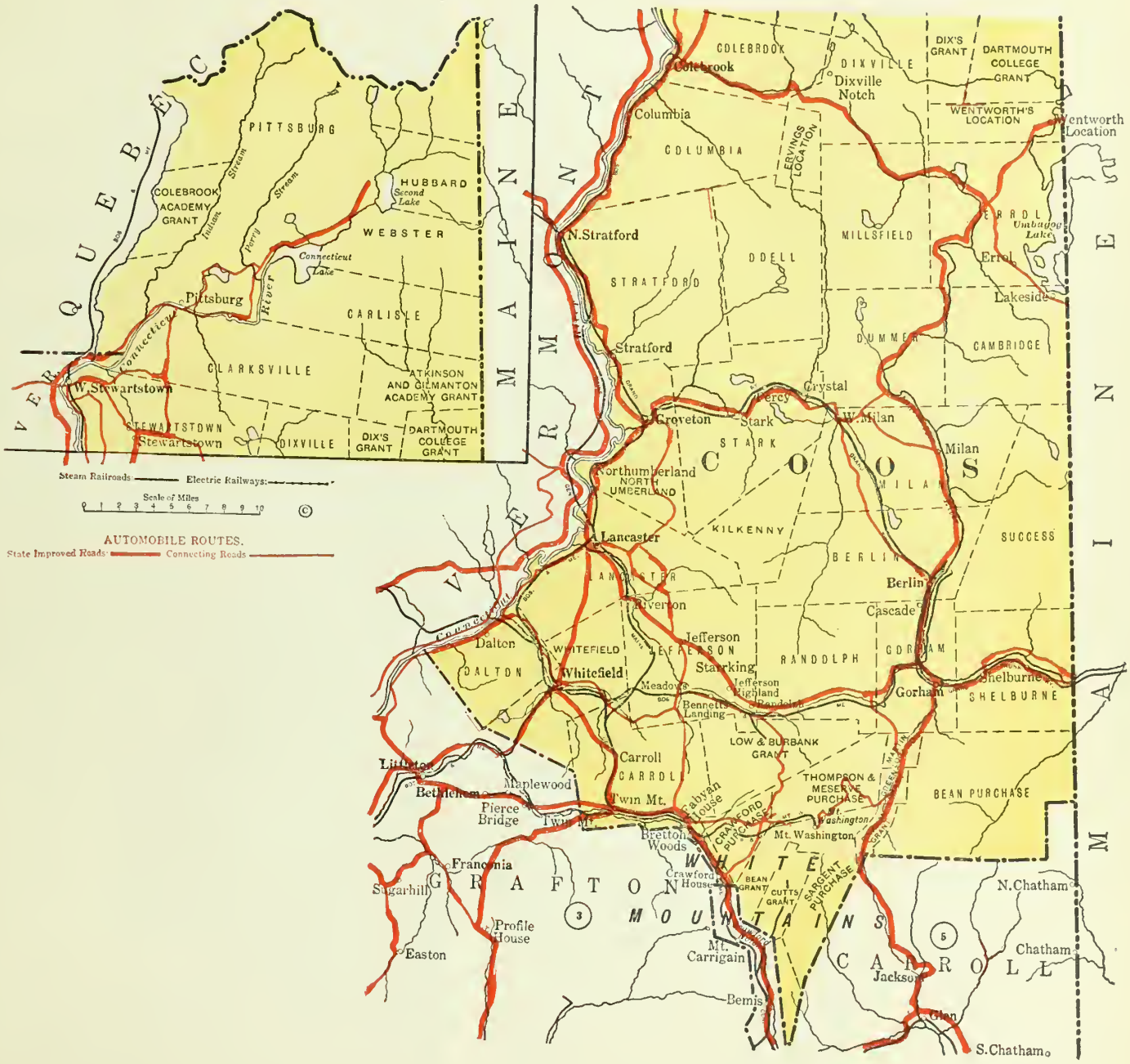

COPYRIGHTED—PATENT APPLIED FOR
THE CHARLES D. HEVENOR CO., Inc.
BUFFALO, N.Y.

LIST OF TOWNS COMPRISES ALL RECOGNIZED BUSINESS PLACES.
POST OFFICES DESIGNATED THUS (*)

COUNTY SALES 19..	
JAN.	
FEB.	
MAR.	
APRIL	
MAY	
JUNE	
JULY	
AUG.	
SEPT.	
OCT.	
NOV.	
DEC.	
TOTAL	

Pop.	Town	A	B	Pop.	Town	A	B
80	*Bennetts Landing						
16104	*Berlin						
75	*Bretton Woods						
388	Carroll						
700	*Cascade						
1811	*Colebrook						
601	Columbia						
10	*Crawford House						
130	*Crystal						
475	Dalton						
24	*Dixville Notch						
215	*Errol						
80	*Fabyan House						
2734	*Gorham						
1710	*Groveton						
1065	*Jefferson						
75	*Jefferson Highland						
5	Lakeside						
2819	*Lancaster						
80	*Meadows						
924	*Milan						
28	*Mount Washington						
500	*North Stratford						
2567	*Northumberland						
210	*Percy						
624	*Pittsburg						
137	*Randolph						
150	*Riverton						
305	*Shelburne						
448	*Stark						
250	*Starrking						
1128	Stewartstown						
844	*Stratford						
350	*Twin Mountain						
51	*Wentworth Location						
550	*West Milan						
500	*West Stewartstown						
1635	*Whitefield						

COUNTY SALES 19..	
JAN.	
FEB.	
MAR.	
APRIL	
MAY	
JUNE	
JULY	
AUG.	
SEPT.	
OCT.	
NOV.	
DEC.	
TOTAL	

COPYRIGHTED—PATENT APPLIED FOR
THE CHARLES D. HEVENOR CO., Inc.
BUFFALO, N.Y.

POPULATION 40,575

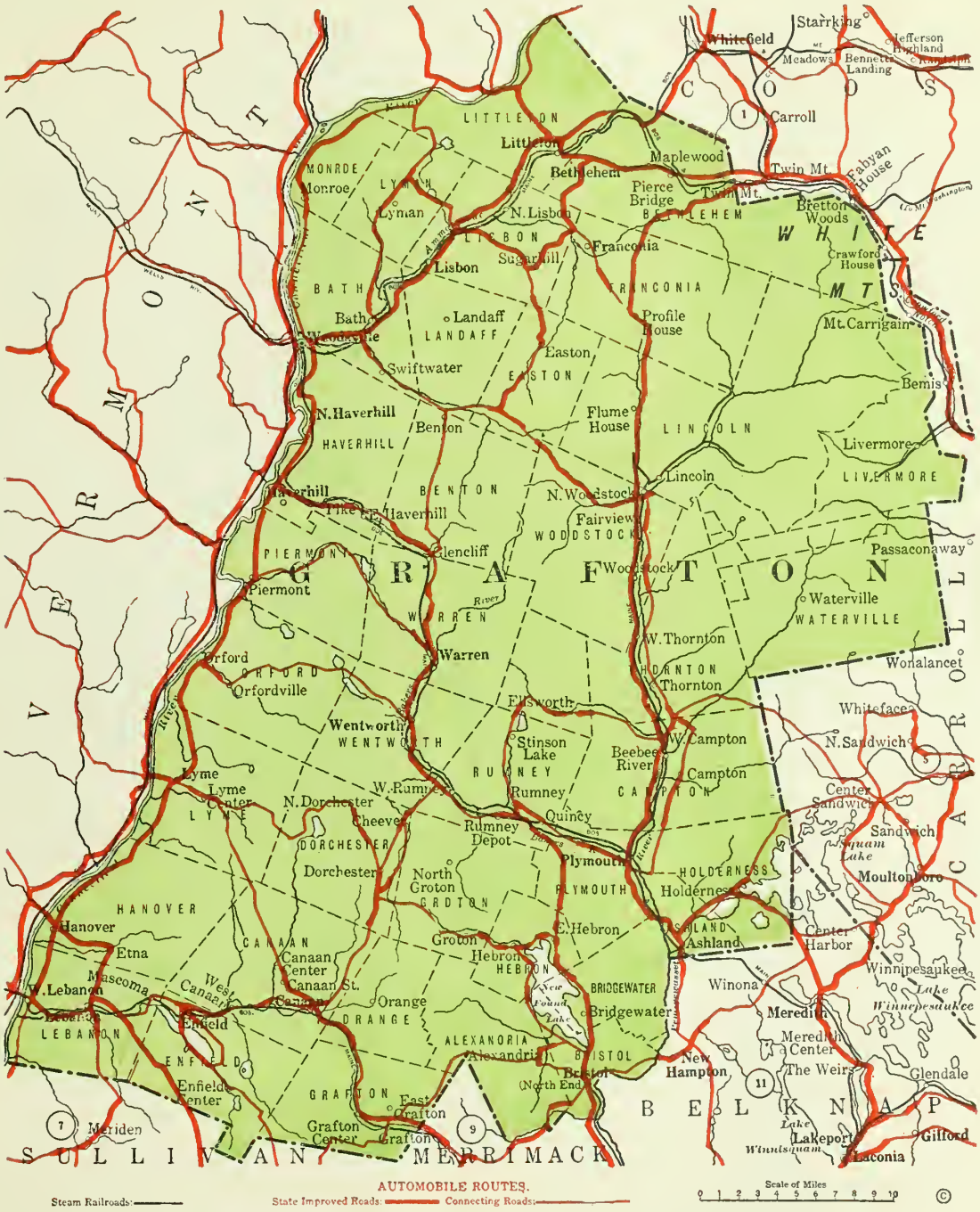

COPYRIGHTED—PATENT APPLIED FOR
THE CHARLES D. HEVENOR CO., Inc.
BUFFALO, N.Y.

LIST OF TOWNS COMPRISES ALL RECOGNIZED BUSINESS PLACES.
POST OFFICES DESIGNATED THUS (*)

COUNTY SALES 19..

JAN.	
FEB.	
MAR.	
APRIL	
MAY	
JUNE	
JULY	
AUG.	
SEPT.	
OCT.	
NOV.	
DEC.	
TOTAL	

Pop.	Town	A	B	Pop.	Town	A	B
500	*Alexandria			341	*North Haverhill		
1325	*Ashland			200	North Lisbon		
838	*Bath			789	*North Woodstock		
1000	*Beebee River			176	Orange		
177	Benton			799	*Orford		
866	*Bethlehem			198	*Orfordville		
100	*Bridgewater			120	*Pierce Bridge		
1428	*Bristol			592	*Piermont		
1028	*Campton			300	*Pike		
1236	*Canaan			2353	*Plymouth		
115	*Canaan Center			60	*Profile House		
279	Canaan Street			50	*Quincy		
5	*Cheever			713	*Rumney		
245	Dorchester			89	*Rumney Depot		
300	East Grafton			55	*Stinson Lake		
75	*East Haverhill			160	*Sugar Hill		
15	*East Hebron			206	Swiftwater		
226	Easton			477	Thornton		
46	Ellsworth			701	Warren		
1450	*Enfield			16	*Waterville		
340	*Enfield Center			595	*Wentworth		
130	*Etna			63	*West Campton		
35	*Fairview			214	*West Canaan		
	Flume House			1615	*West Lebanon		
505	*Franconia			148	*West Rumney		
50	*Glencliff			325	*West Thornton		
1551	*Grafton			1083	*Woodstock		
50	*Grafton Center			1809	*Woodsville		
320	*Groton						
1551	*Hanover						
3406	*Haverhill						
215	*Hebron						
655	*Holderness						
526	Landaff						
6162	*Lebanon						
1278	*Lincoln						
2460	*Lisbon						
4239	*Littleton						
64	*Livermore						
375	Lyman						
1010	*Lyme						
95	*Lyme Center						
56	*Maplewood						
68	*Mascoma						
429	*Monroe						
5	*North Dorchester						
	*North End						
89	North Groton						

COUNTY SALES 19..

JAN.	
FEB.	
MAR.	
APRIL	
MAY	
JUNE	
JULY	
AUG.	
SEPT.	
OCT.	
NOV.	
DEC.	
TOTAL	

COPYRIGHTED—PATENT APPLIED FOR
THE CHARLES D. HEVENOR CO., Inc.
BUFFALO, N.Y.

POPULATION 135,520

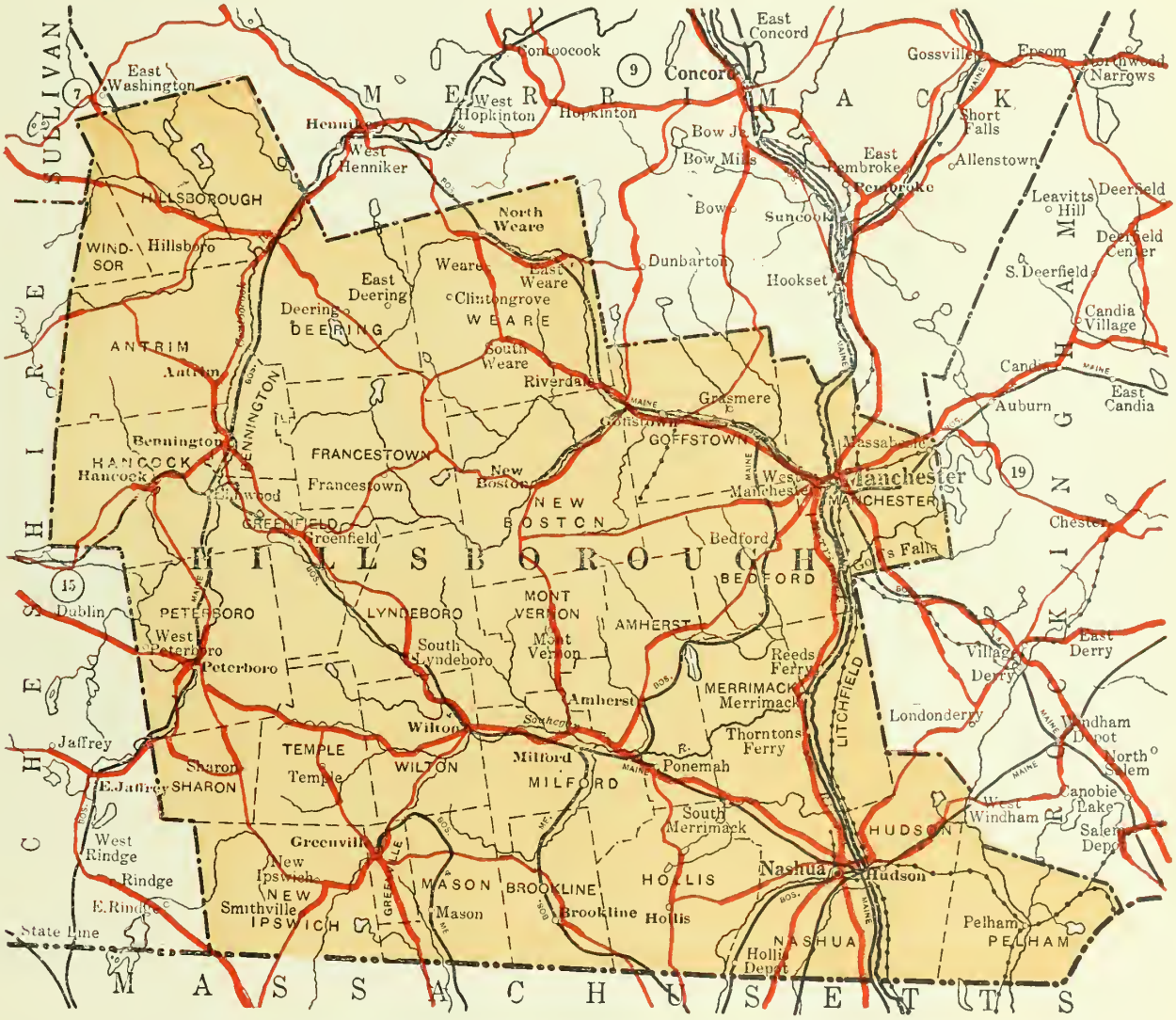

COPYRIGHTED—PATENT APPLIED FOR
THE CHARLES D. HEVENOR CO., Inc.
BUFFALO, N.Y.

LIST OF TOWNS COMPRISES ALL RECOGNIZED BUSINESS PLACES.
POST OFFICES DESIGNATED THUS (*)

COUNTY SALES 19..	
JAN.	
FEB.	
MAR.	
APRIL	
MAY	
JUNE	
JULY	
AUG.	
SEPT.	
OCT.	
NOV.	
DEC.	
TOTAL	

Pop.	Town	A	B	Pop.	Town	A	B
350	*Amherst						
1052	*Antrim						
1118	Bedford						
568	*Bennington						
546	*Brookline						
100	Clintongrove						
353	Deering						
200	East Deering						
250	*East Weare						
10	*Elmwood						
605	*Francestown						
220	*Goffs Falls						
2391	*Goffstown						
100	*Grasmere						
575	*Greenfield						
1375	*Greenville						
645	*Hancock						
2170	*Hillsboro						
935	*Hollis						
5	*Hollis Depot						
1345	*Hudson						
78384	*Manchester						
325	*Mason						
5	*Massabesic						
1039	*Merrimack						
3783	*Milford						
415	*Mont Vernon						
28379	*Nashua						
982	*New Boston						
927	*New Ipswich						
500	*North Weare						
830	*Pelham						
2615	*Peterboro						
135	*Ponemah						
300	*Reeds Ferry						
50	Riverdale						
21	Sharon						
50	Smithville						
986	*South Lyndeboro						
100	*South Merrimack						
100	South Weare						
284	*Temple						
552	*Thorntons Ferry						
1325	*Weare						
	West Manchester						
460	*West Peterboro						
1490	*Wilton						

COUNTY SALES 19..	
JAN.	
FEB.	
MAR.	
APRIL	
MAY	
JUNE	
JULY	
AUG.	
SEPT.	
OCT.	
NOV.	
DEC.	
TOTAL	

COPYRIGHTED—PATENT APPLIED FOR
THE CHARLES D. HEVENOR CO., Inc.
BUFFALO, N.Y.

POPULATION 51,780

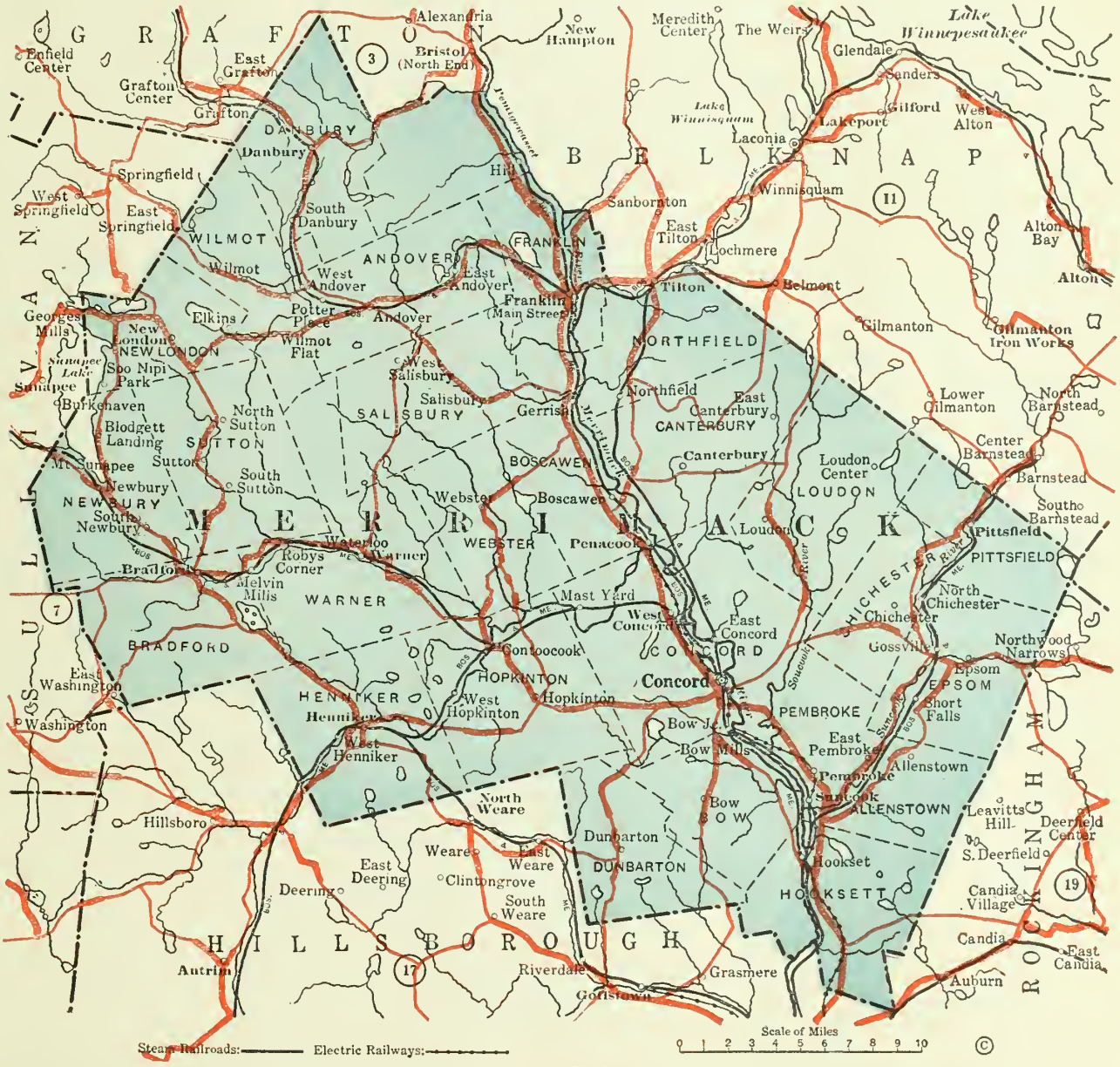

AUTOMOBILE ROUTES.

State Improved Roads: Connecting Roads:

COPYRIGHTED—PATENT APPLIED FOR
THE CHARLES D. HEVENOR CO., Inc.
BUFFALO, N.Y.

LIST OF TOWNS COMPRISES ALL RECOGNIZED BUSINESS PLACES.
POST OFFICES DESIGNATED THUS (*)

Pop.	Town	A	B	Pop.	Town	A	B
1213	Allenstown			3183	*Suncook		
1121	*Andover			698	*Sutton		
150	*Blodgett Landing			1226	*Warner		
1260	*Boscawen			5	*Waterloo		
568	Bow			445	Webster		
100	Bow Mills			165	*West Andover		
580	*Bradford			5	*West Concord		
655	*Canterbury			100	*West Henniker		
507	*Chichester			85	*West Hopkinton		
22167	*Concord			175	*West Salisbury		
1247	*Contoocook			614	*Wilmot		
592	*Danbury			353	*Wilmot Flat		
513	*Dunbarton						
365	*East Andover						
5	*East Canterbury						
1000	*East Concord						
200	East Pembroke						
100	*Elkins						
725	*Epsom						
6318	*Franklin						
105	*Gerrish						
250	*Gossville						
1395	*Henniker						
556	*Hill						
1530	*Hookset						
1580	*Hopkinton						
838	*Loudon						
20	Loudon Center						
5	*Main Street						
5	Mast Yard						
60	*Melvin Mills						
30	*Mount Sunapee						
402	*Newbury						
805	*New London						
60	*North Chichester						
1475	Northfield						
261	*North Sutton						
2563	*Pembroke						
2000	*Penacook						
2222	*Pittsfield						
210	*Potter Place						
60	*Robys Corners						
478	*Salisbury						
250	*Short Falls						
5	*Soo Nipi Park						
200	*South Danbury						
200	*South Newbury						
230	*South Sutton						

COUNTY SALES
19..

JAN.	
FEB.	
MAR.	
APRIL	
MAY	
JUNE	
JULY	
AUG.	
SEPT.	
OCT.	
NOV.	
DEC.	
TOTAL	

COUNTY SALES
19..

JAN.	
FEB.	
MAR.	
APRIL	
MAY	
JUNE	
JULY	
AUG.	
SEPT.	
OCT.	
NOV.	
DEC.	
TOTAL	

COPYRIGHTED—PATENT APPLIED FOR
THE CHARLES D. HEVENOR CO., Inc.
BUFFALO, N.Y.

POPULATION 52,484

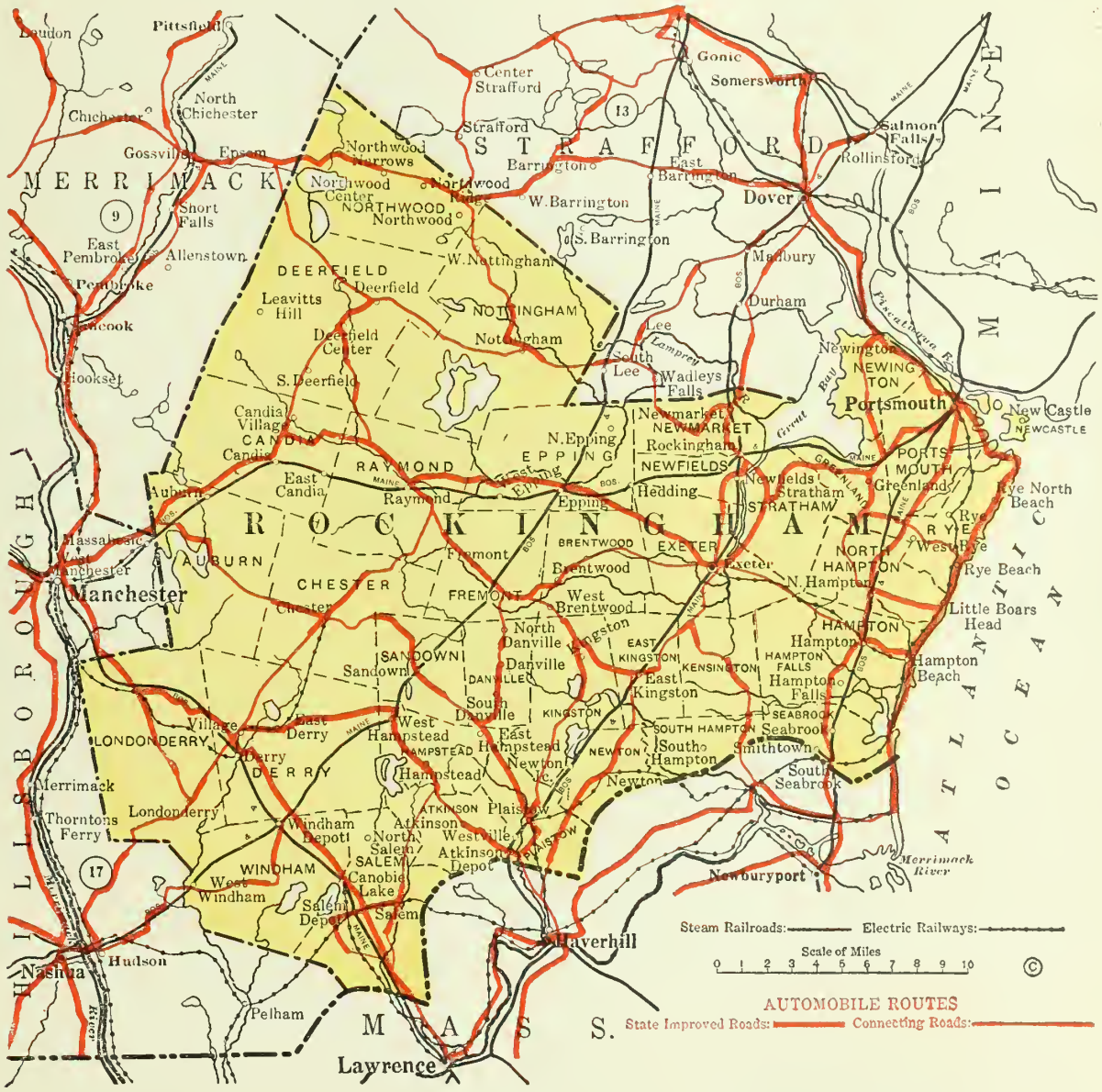

COPYRIGHTED—PATENT APPLIED FOR
THE CHARLES D. HEVENOR CO., Inc.
BUFFALO, N.Y.

LIST OF TOWNS COMPRISES ALL RECOGNIZED BUSINESS PLACES.
POST OFFICES DESIGNATED THUS (*)

COUNTY SALES 19..

JAN.	
FEB.	
MAR.	
APRIL	
MAY	
JUNE	
JULY	
AUG.	
SEPT.	
OCT.	
NOV.	
DEC.	
TOTAL	

Pop.	Town	A	B	Pop.	Town	A	B
413	Atkinson			1014	*Rye		
200	*Atkinson Depot			300	*Rye Beach		
652	*Auburn			110	*Rye North Beach		
685	Brentwood			2117	*Salem		
780	*Candia			500	*Salem Depot		
200	Candia Village			380	*Sandown		
200	*Canobie Lake			1425	*Seabrook		
652	*Chester			50	*Smithtown		
517	*Danville			200	*South Danville		
917	*Deerfield			150	*South Deerfield		
200	Deerfield Center			279	South Hampton		
5382	*Derry			150	South Seabrook		
400	*East Candia			602	*Stratham		
400	*East Derry			5	*Village		
75	*East Hampstead			200	West Brentwood		
413	*East Kingston			200	*West Epping		
1650	*Epping			200	*West Hampstead		
4604	*Exeter			200	*West Nottingham		
625	*Fremont			100	*West Rye		
575	*Greenland			300	*Westville		
800	*Hampstead			50	*West Windham		
1215	*Hampton			656	*Windham Depot		
35	*Hampton Beach						
552	*Hampton Falls						
50	Hedding						
855	*Kingston						
50	*Levitts Hill						
50	*Little Boars Head						
1535	*Londonderry						
624	*New Castle						
503	*Newfields						
296	Newington						
3181	*Newmarket						
962	*Newton						
200	*Newton Junction						
156	*North Danville						
5	*North Epping						
783	*North Hampton						
200	*North Salem						
1059	*Northwood						
200	*Northwood Center						
200	*Northwood Narrows						
200	*Northwood Ridge						
607	*Nottingham						
1173	*Plaistow						
13569	*Portsmouth						
1203	*Raymond						
120	*Rockingham						

COUNTY SALES 19..

JAN.	
FEB.	
MAR.	
APRIL	
MAY	
JUNE	
JULY	
AUG.	
SEPT.	
OCT.	
NOV.	
DEC.	
TOTAL	

COPYRIGHTED—PATENT APPLIED FOR
THE CHARLES D. HEVENOR CO., Inc.
BUFFALO, N.Y.

POPULATION 38,539

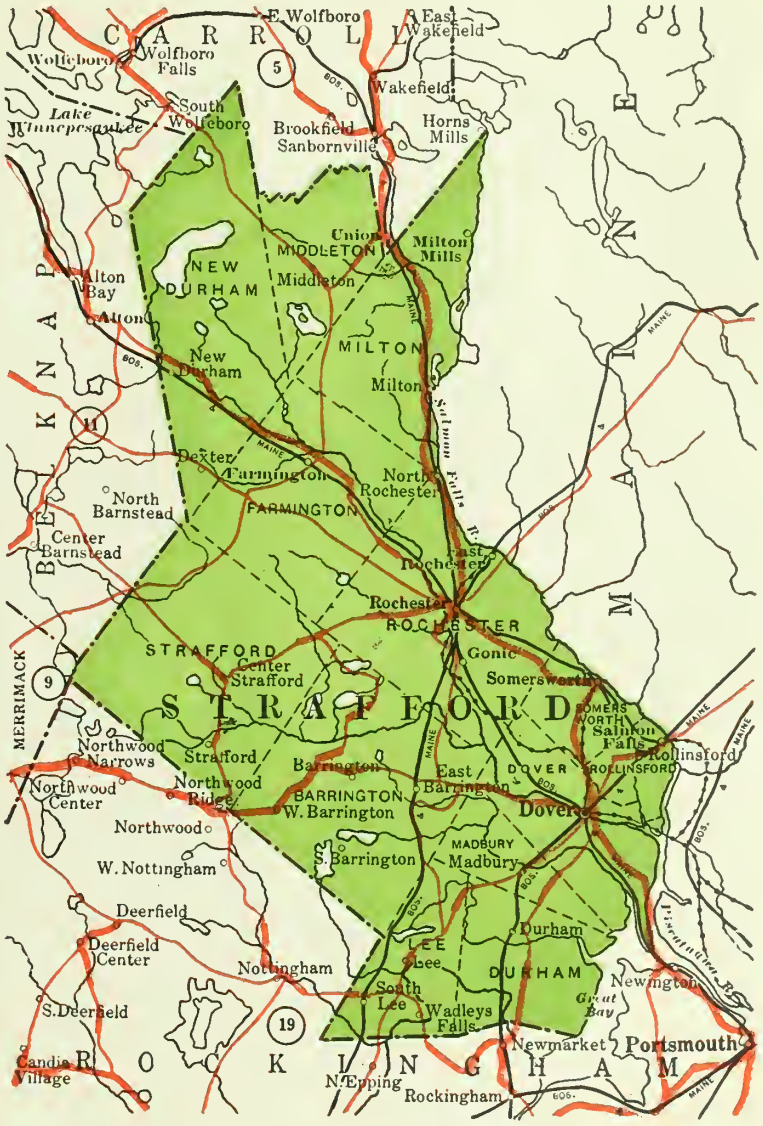

COPYRIGHTED—PATENT APPLIED FOR
THE CHARLES D. HEVENOR CO., Inc.
BUFFALO, N.Y.

LIST OF TOWNS COMPRISES ALL RECOGNIZED BUSINESS PLACES.
POST OFFICES DESIGNATED THUS (*)

COUNTY SALES 19..	
JAN.	
FEB.	
MAR.	
APRIL	
MAY	
JUNE	
JULY	
AUG.	
SEPT.	
OCT.	
NOV.	
DEC.	
TOTAL	

Pop.	Town	A	B	Pop.	Town	A	B
616	Barrington						
200	*Center Strafford						
50	Dexter						
13272	*Dover						
823	*Durham						
200	*East Barrington						
1135	*East Rochester						
2461	*Farmington						
1520	*Gonic						
475	Lee						
335	*Madbury						
291	Middleton						
1542	*Milton						
850	*Milton Mills						
525	*New Durham						
30	*North Rochester						
9673	*Rochester						
1836	Rollinsford						
1200	*Salmon Falls						
6688	*Somersworth						
50	South Barrington						
30	*South Lee						
786	*Strafford						
100	Wadley's Falls						
30	West Barrington						

COUNTY SALES 19..	
JAN.	
FEB.	
MAR.	
APRIL	
MAY	
JUNE	
JULY	
AUG.	
SEPT.	
OCT.	
NOV.	
DEC.	
TOTAL	

COPYRIGHTED—PATENT APPLIED FOR
THE CHARLES D. HEVENOR CO., Inc.
BUFFALO, N.Y.

POPULATION 20,930

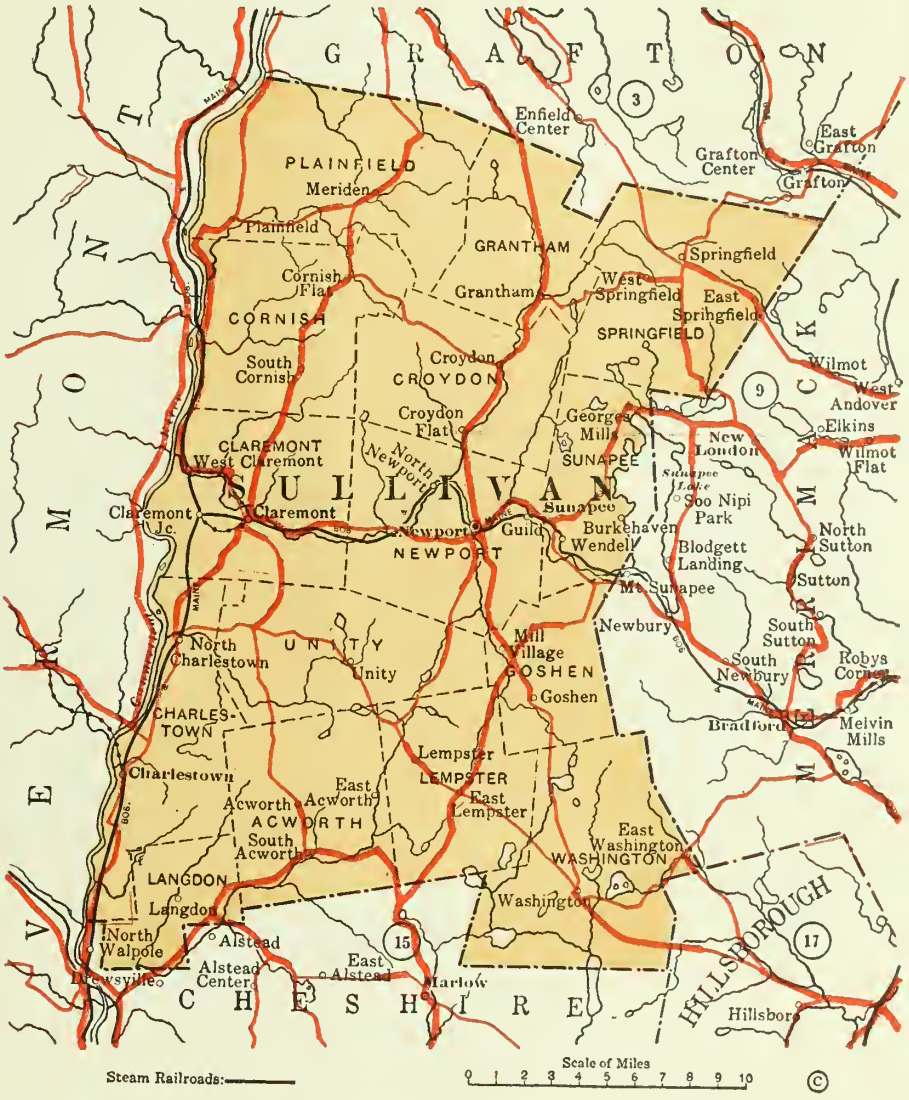

AUTOMOBILE ROUTES.
State Improved Roads: Connecting Roads:

COPYRIGHTED—PATENT APPLIED FOR
THE CHARLES D. HEVENOR CO., Inc.
BUFFALO, N.Y.

LIST OF TOWNS COMPRISES ALL RECOGNIZED BUSINESS PLACES.
POST OFFICES DESIGNATED THUS (*)

COUNTY SALES 19..

JAN.	
FEB.	
MAR.	
APRIL	
MAY	
JUNE	
JULY	
AUG.	
SEPT.	
OCT.	
NOV.	
DEC.	
TOTAL	

Pop.	Town	A	B	Pop.	Town	A	B
436	*Aceworth						
25	*Burkehaven						
1505	*Charlestown						
9524	*Claremont						
5	*Claremont Junction						
200	*Cornish Flat						
324	*Croydon						
200	Croydon Flat						
25	East Aceworth						
200	*East Lempster						
5	*East Springfield						
150	East Washington						
125	*Georges Mills						
330	*Goshen						
290	Grantham						
300	*Guild						
340	Langdon						
385	*Lempster						
300	*Meriden						
345	*Mill Village						
4109	*Newport						
75	*North Charlestown						
50	*North Newport						
987	*Plainfield						
72	*South Aceworth						
100	South Cornish						
422	Springfield						
946	*Sunapee						
504	*Unity						
360	*Washington						
28	*Wendell						
300	*West Claremont						
100	*West Springfield						

COUNTY SALES 19..

JAN.	
FEB.	
MAR.	
APRIL	
MAY	
JUNE	
JULY	
AUG.	
SEPT.	
OCT.	
NOV.	
DEC.	
TOTAL	

COPYRIGHTED—PATENT APPLIED FOR
THE CHARLES D. HEVENOR CO., Inc.
BUFFALO, N.Y.

THE

HEVENOR HANDY BOOK

OF

LOOSE LEAF COUNTY MAPS

VERMONT

FOR

Executives - Sales Managers - Salesmen - Automobilists

Copyrighted 1921

THE CHARLES D. HEVENOR CO., INC.
BUFFALO, N. Y.

On the reverse of each map in this book is a list of cities and towns in that county, alphabetically arranged with population. Columns A, and B, are for designating by check mark where business has reached the maximum, and where it has not. Cities and towns not checked will represent those from which no business has as yet been received. Or you may prefer to note in the A column the number of logical prospects or dealers in each town, and in the B column the number you have already sold.

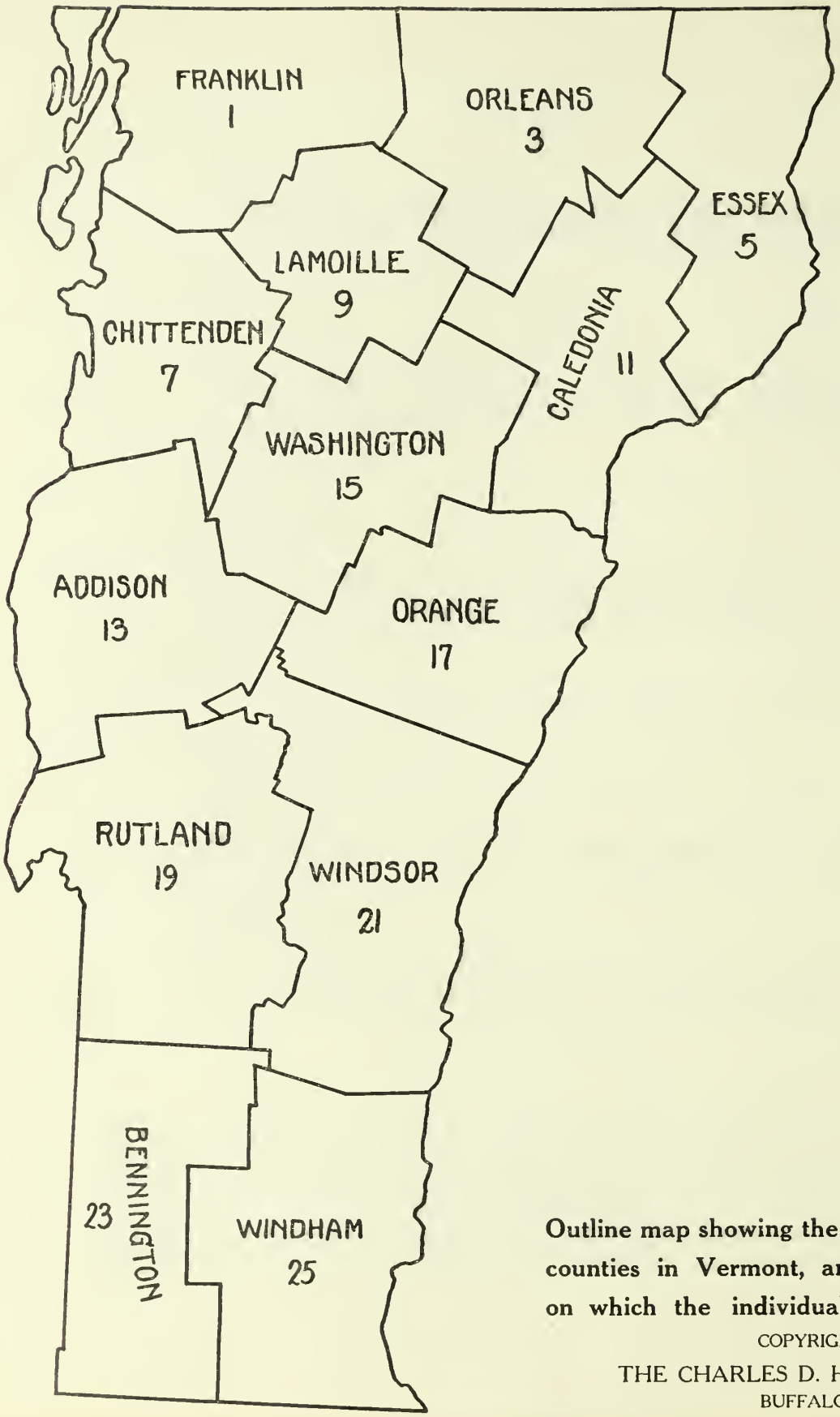

Outline map showing the relative position of the counties in Vermont, and the page numbers on which the individual county maps appear.

COPYRIGHT 1921
THE CHARLES D. HEVENOR CO., Inc.
BUFFALO, N. Y.

INDEX

FOR

STATE OF VERMONT

CONTAINING

Alphabetical List of Counties
Numerical List of Counties
Alphabetical List of Towns

This list of towns has been compiled with the greatest care, and expressly for the use of the busy executive. Every recognized business place is mentioned, with the elimination of those names which represent geographical locations only, and are without population or business standing.

THE CHARLES D. HEVENOR CO., INC.
MAP MAKERS
BUFFALO, N. Y.

COPYRIGHT
THE CHARLES D. HEVENOR CO., Inc.
BUFFALO, N. Y.

Alphabetical List of Counties in Vermont

Numerals indicate page on which list of towns in that county appears.

Addison	14	Essex	6	Orange	18	Windham	26
Bennington	24	Franklin	2	Orleans	4	Windsor	22
Caledonia	12	Grand Isle	2	Rutland	20		
Chittenden	8	Lemoille	10	Washington	16		

Numerical List of Counties in Vermont

Numerals indicate page on which list of towns in that county appears.

1	Franklin	7	Chittenden	15	Washington	23	Bennington
1	Grand Isle	9	Lemoille	17	Orange	25	Windham
3	Orleans	11	Caledonia	19	Rutland		
5	Essex	13	Addison	21	Windsor		

Alphabetical List of Towns in Vermont

Numerals indicate page on which listing by county appears; also county by name as shown in numerical list on preceding page.

A

Adamant 16
Addison 14
Albany 4
Alburg 2
Alburg Center 2
Alburg Springs 2
Alfrecha 20
Amsden 22
Andover 22
Arlington 24
Ascutneyville 22
Averill 6

B

Bakersfield 2
Barnard 22
Barnet 12
Barre 16
Barton 4
Bartonsville 26
Beebe Plain 4
Beecher Falls 6
Bellows Falls 26
Belmont 20
Belvidere Center 10
Belvidere Corners 10
Bennington 24
Bennington Center 24
Benson 20
Benson Landing 20
Berkshire 2
Berlin 16
Bethel 22
Binghamville 2
Bloomfield 6
Bolton 8
Boltonville 18
Bomoseen 20
Bondville 24
Bradford 18
Braintree 18
Branch 4
Brandon 20
Brattleboro 26
Bread Loaf 14
Bridgewater 22
Bridgewater Corners 22
Bridport 14
Briggs 22
Bristol 14
Brookfield 18
Brookline 26
Brownington 4
Brownington Center 4
Brownsville 22
Burke 12
Burlington 8

C

Cabot 16
Calais 16
Cambridge 10
Cambridge Junction 10
Cambridgeport 26
Canaan 6
Castleton 20
Cavendish 22
Cedar Beach 8
Center Rutland 20
Central 6
Charlotte 8
Chelsea 18
Chester 22
Chester Depot 22
Chimney Point 14
Chippenhook 20
Chittenden 20
Clarendon 20
Clarendon Springs 20
Clark 12
Colchester 8
Cold River 20
Concord 6
Corinth 18
Cornwall 14
Coventry 4
Craftsbury 4
Cuttingsville 20

D

Danby 20
Danby Four Corners 20
Danville 12
Derby 4
Derby Line 4
Dorset 24
Dummerston Station 26

E

East Albany 4
East Alburg 2
East Arlington 24
East Barnard 22
East Barnet 12
East Barre 16
East Berkshire 2
East Bethel 22
East Braintree 18
East Brookfield 18
East Burke 12
East Calais 16
East Charleston 4
East Charlotte 8
East Clarendon 20
East Concord 6
East Corinth 18
East Craftsbury 4
East Dorset 24
East Dover 26
East Dummerston 26
East Enosburg 2
East Fairfield 2
East Fletcher 2
East Franklin 2
East Georgia 2
East Granville 14
East Hardwick 12
East Haven 6
East Highgate 2
East Jamaica 26
East Johnson 10
East Middlebury 14
East Montpelier 16
East Orange 18
East Peacham 12
East Poultney 20
East Putney 26
East Randolph 18
East Richford 2
East Roxbury 16
East Rupert 24
East Ryegate 12
East Sheldon 2
East Shorham 14
East Thetford 18
East Wallingford 20
Eden 10
Eden Mills 10
Elmore 10
Enosburg 2
Enosburg Falls 2
Essex 8
Essex Center 8
Essex Junction 8
Evansville 4

F

Fairfax 2
Fairfield 2
Fair Haven 20
Fairlee 18
Felchville 22
Ferrisburg 14
Fisk 2
Fletcher 2
Florence 20
Forest Dale 20
Fort Ethan Allen 8
Franklin 2

G

Gallup Mills 6
Gassetts 22
Gaysville 22
Georgia 2
Gilman 6
Glen 20
Glover 4
Grafton 26
Granby 6
Grand Isle 2
Graniteville 16
Granville 14
Green River 26
Greensboro 4
Greensboro Bend 4
Groton 12
Guildhall 6
Guilford 26
Guilford Center 26

H

Halifax 26
Hancock 14
Hanksville 8
Hardwick 12
Hartford 22
Hartland 22
Hartland Four Crs. 22
Healdville 20
Heartwellville 24
Highgate 2
Highgate Center 2
Highgate Springs 2
Hillwest 2
Hinesburg 8
Holden 20
Holland 4
Hortonville 20
Hubbardton 20
Huntington 8
Huntington Center 8
Hyde Park 10
Hydeville 20

I

Ira 20
Irasburg 4
Island Pond 6
Isle La Motte 2

J

Jacksonville 26
Jamaica 26
Jeffersonville 10
Jericho 8
Jericho Center 8
Johnson 10
Jonesville 8

L

Lake 6
Lake Dunmore 14
Lanesboro 16
Leicester Junction 14
Lewiston 22
Lincoln 14
Londonderry 26
Lowell 4
Lower Cabot 16
Lower Waterford 12
Ludlow 22
Lunenburg 6
Lyndon 12
Lyndon Center 12
Lyndonville 12

M

McIndoe Falls 12
Manchester 24
Manchester Center 24
Manchester Depot 24
Marlboro 26
Marshfield 16
Middlebury 14
Middlesex 16
Middletown Springs 20
Miles Pond 6
Millsite 6
Milton 8
Monkton 14
Montgomery 2
Montgomery Center 2
Montpelier 16
Moretown 16
Morgan 4
Morgan Center 4
Morristown 10
Morrisville 10
Morses Line 2
Moscow 10
Mountain Mills 26
Mount Holly 20
Mount Mansfield 10

N

Newark 12
Newbury 18
Newfane 26
New Haven 14
New Haven Mills 14
Newport 4
Newport Center 4
North Bennington 24
North Calais 16
North Cambridge 10
North Clarendon 20
North Concord 6
North Craftsbury 4
North Derby 4
North Duxbury 16
North Fayston 16
North Ferrisburg 14
Northfield 16
Northfield Falls 16
North Hartland 22
North Hero 2
North Hyde Park 10
North Montpelier 16
North Orwell 14
North Pomfret 22
North Pownal 24
North Sheldon 2
North Sherburne 20
North Shrewsbury 20
North Springfield 22
North Thetford 18
North Troy 4
North Tunbridge 18
North Williston 8
North Wolcott 10
Norton Mills 6
Norwich 22

O

Orange 18
Orleans 4
Orwell 14

P

Passumpsic 12
Pawlet 20
Peacham 12
Perkinsville 22
Peru 24
Pittsfield 20
Pittsford 20
Pittsford Mills 20
Plainfield 16
Plymouth 22
Plymouth Union 22
Pomfret 22
Pompanoosuc 22
Post Mills 18
Poultney 20
Pownal 24
Pownal Center 24
Proctor 20
Proctorsville 22
Putnamville 16
Putney 26

Q

Quechee 22
Queen City Park 8

R

Randolph 18
Randolph Center 18
Rawsonville 26
Reading 22
Readsboro 24
Richford 2
Richmond 8
Ricker Mills 12
Ripton 14
Riverside 8
Riverton 16
Rochester 22
Rockingham 26
Roxbury 16
Royalton 22
Rupert 24
Rutland 20
Ryegate 12

S

Saint Albans 2
Saint Albans Bay 2
Saint Johnsbury 12
Saint Johnsbury Ctr. 12
Saint Johnsbury East 12
Salisbury 14
Sandgate 24
Saxtons River 26
Searsburg 24
Shaftsbury 24
Sharon 22
Sheffield 12
Shelburne 8
Sheldon 2
Sheldon Junction 2
Sheldons Springs 2
Sherburne 20
Shorham 14
Shorham Center 14
Shrewsbury 20
Simonsville 22
Somerset 26
South Albany 4
South Barre 16
South Cabot 16
South Corinth 18
South Dorset 24
South Fairlee 18
South Halifax 26
South Hero 2
South Lincoln 14
South Londonderry 26
South Lunenburg 6
South Newbury 18
South Newfane 26
South Northfield 16
South Peacham 12
South Pomfret 22
South Poultney 20
South Randolph 18
South Royalton 22
South Ryegate 12
South Shaftsbury 24
South Strafford 18
South Walden 12
South Wallingford 20
South Wardsboro 26
South Windham 26
South Woodbury 16
South Woodstock 22
Springfield 22
Stamford 24
Starksboro 14
Stevens Mills 2
Stockbridge 22
Stowe 10
Strafford 18
Stratton 26
Sudbury 20
Sunderland 24
Sutton 12
Swanton 2

T

Taftsville 22
Talcville 22
Thetford 18
Thetford Center 18
Thompsons Point 8
Tinmouth 20
Topsham 18
Townshend 26
Troy 4
Tunbridge 18
Tyson 22

U

Underhill 8
Underhill Center 8
Union Village 18

V

Valley 26
Vergennes 14
Vernon 26
Vershire 18
Victory 6

W

Waitsfield 16
Waits River 18
Walden 12
Walden Heights 12
Wallingford 20
Wallispond 6
Wardsboro 26
Warren 16
Washington 18
Waterbury 16
Waterbury Center 16
Waterford 12
Waterville 10
Websterville 16
Wells 20
Wells River 18
Wenlock 6
West Arlington 24
West Barnet 12
West Berkshire 2
West Berlin 16
West Bolton 8
West Brattleboro 26
West Bridgewater 22
West Brookfield 18
West Burke 12
West Castleton 20
West Charleston 4
West Corinth 18
West Cornwall 14
West Danville 12
West Dover 26
West Dummerston 26
West Enosburg 2
West Fairlee 18
Westfield 4
Westford 8
West Georgia 2
West Glover 4
West Halifax 26
West Hartford 22
West Haven 20
West Lincoln 14
West Milton 8
Westminster 26
Westminster Station 26
Westminster West 26
Westmore 4
West Newbury 18
Weston 22
West Pawlet 20
West Rupert 24
West Rutland 20
West Topsham 18
West Townshend 26
Westville 12
West Wardsboro 26
West Woodstock 22
Weybridge 14
Wheelock 12
White River Junction 22
Whiting 14
Whitingham 26
Wilder 22
Williamstown 18
Williamsville 26
Williston 8
Willoughby 4
Wilmington 26
Windham 26
Windsor 22
Winooski 8
Wolcott 10
Woodbury 16
Woodford 24
Woodstock 22
Worcester 16

POPULATION FRANKLIN 29,870
GRAND ISLE 3,779

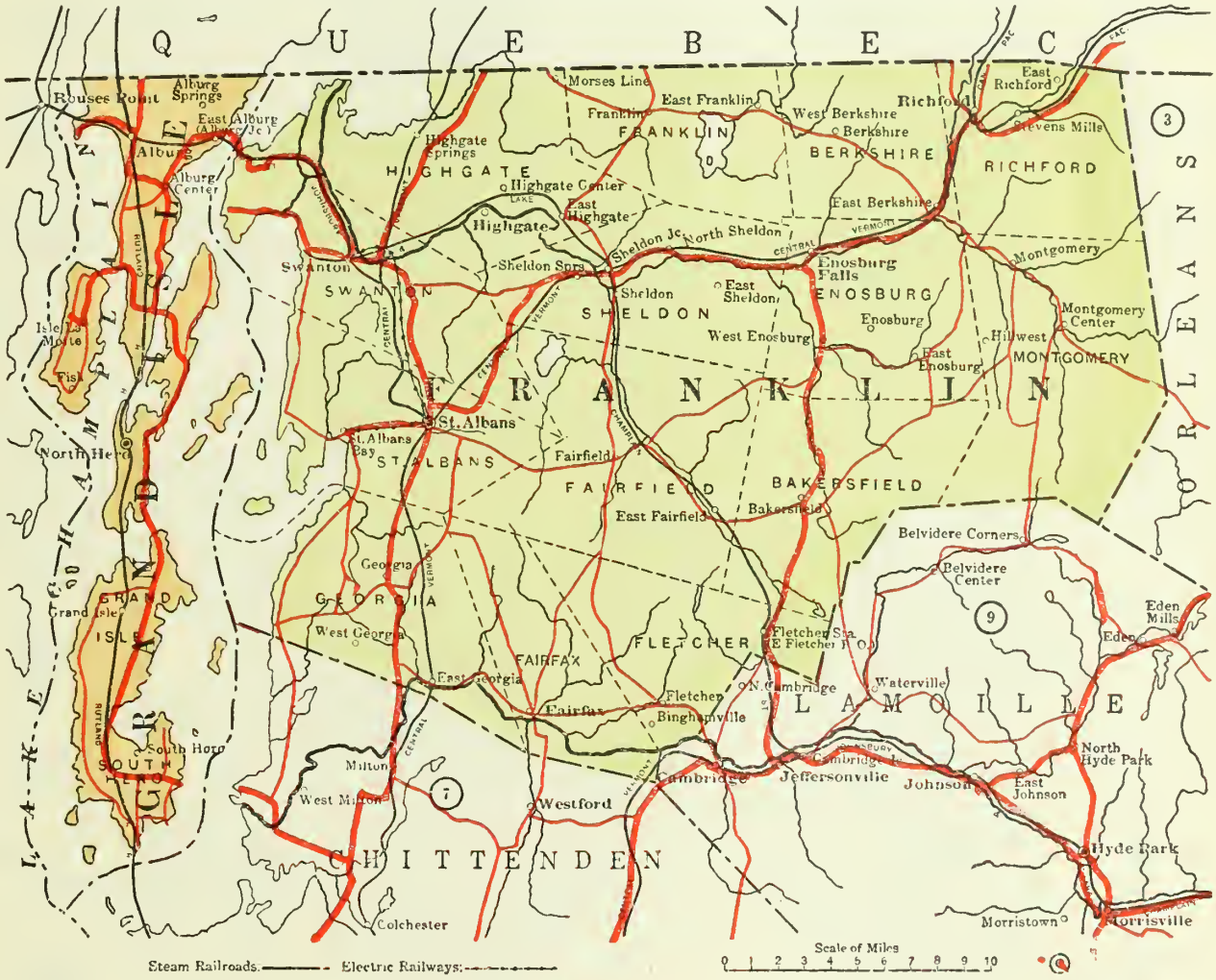

AUTOMOBILE ROUTES.
Improved Roads. Connecting Roads.

COPYRIGHTED — PATENT APPLIED FOR
THE CHARLES D. HEVENOR CO., Inc.
BUFFALO, N. Y.

LIST OF TOWNS COMPRIZES ALL RECOGNIZED BUSINESS PLACES
POST OFFICES DESIGNATED THUS (*)

COUNTY SALES 19.	
JAN.	
FEB.	
MAR.	
APRIL	
MAY	
JUNE	
JULY	
AUG.	
SEPT.	
OCT.	
NOV.	
DEC.	
TOTAL	

FRANKLIN COUNTY

Pop.	Town	A	B
200	*Bakersfield		
75	*Berkshire		
130	Binghamville		
250	*East Berkshire		
50	East Enosburg		
450	*East Fairfield		
75	*East Fletcher		
70	*East Franklin		
85	*East Georgia		
150	*East Highgate		
200	*East Richford		
75	East Sheldon		
50	Enosburg		
1236	*Enosburg Falls		
400	*Fairfax		
250	*Fairfield		
175	Fletcher		
550	*Franklin		
650	Georgia		
175	*Highgate		
200	*Highgate Center		
100	*Highgate Springs		
50	Hillwest		
250	*Montgomery		
1200	*Montgomery Center		
150	*Morses Line		
	*North Sheldon		
1995	*Richford		
7588	*Saint Albans		
300	*Saint Albans Bay		
500	*Sheldon		
100	*Sheldon Junction		
200	*Sheldon Springs		
100	Stevens Mills		
1371	*Swanton		
200	*West Berkshire		
240	West Enosburg		
60	West Georgia		

GRAND ISLE COUNTY

Pop.	Town	A	B
364	*Alburg		
	Alburg Center		
410	Alburg Springs		
210	East Alburg		
30	*Fisk		
400	*Grand Isle		
618	*Isle La Motte		
400	*North Hero		
165	*South Hero		

COUNTY SALES 19.	
JAN.	
FEB.	
MAR.	
APRIL	
MAY	
JUNE	
JULY	
AUG.	
SEPT.	
OCT.	
NOV.	
DEC.	
TOTAL	

COPYRIGHTED — PATENT APPLIED FOR
THE CHARLES D. HEVENOR CO., Inc.
BUFFALO, N. Y.

POPULATION ORLEANS 24,300

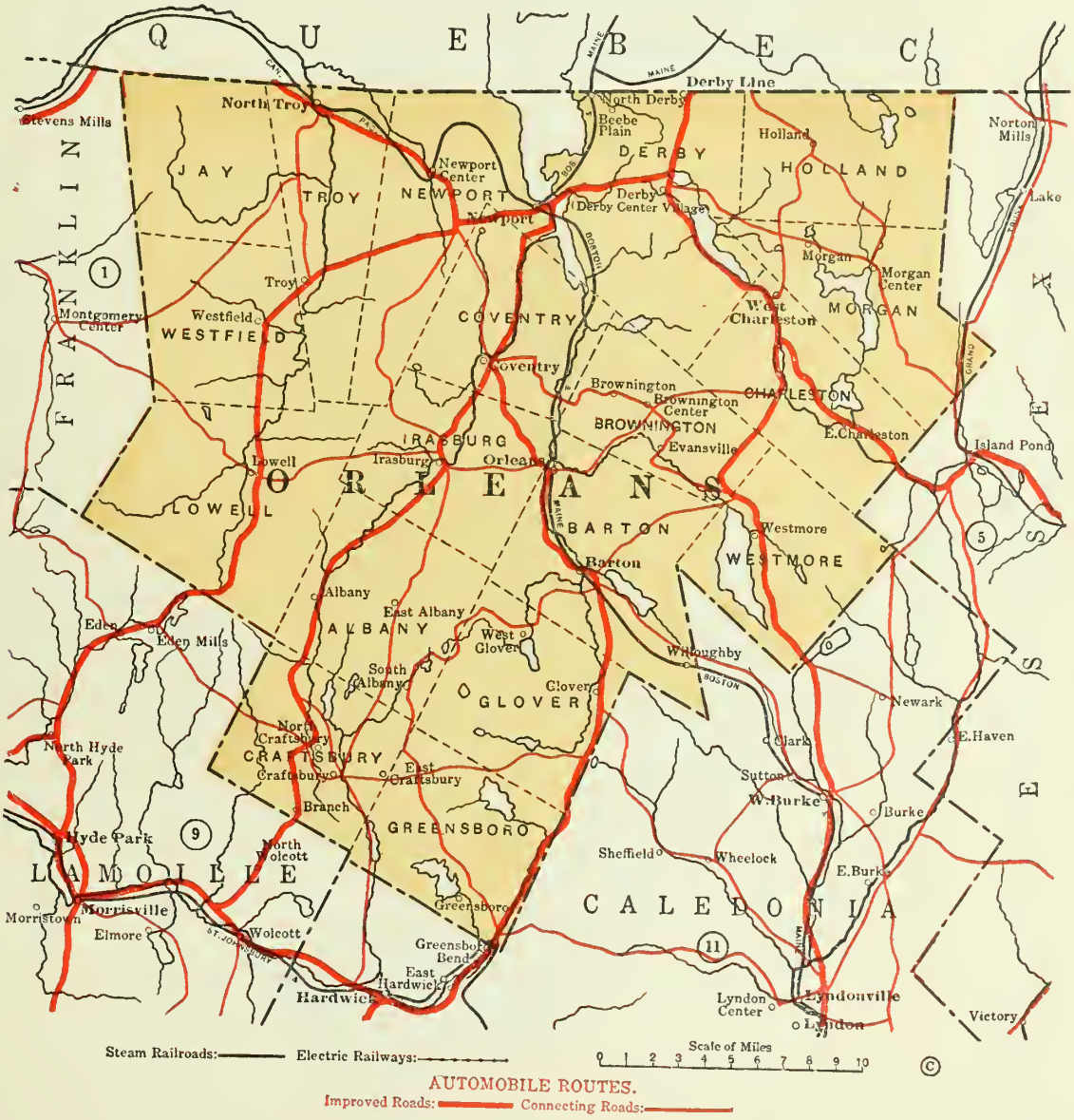

COPYRIGHTED — PATENT APPLIED FOR
THE CHARLES D. HEVENOR CO., Inc.
BUFFALO, N. Y.

LIST OF TOWNS COMPRIZES ALL RECOGNIZED BUSINESS PLACES
POST OFFICES DESIGNATED THUS (*)

Pop.	Town	A	B	Pop.	Town	A	B
152	*Albany						
1187	*Barton						
250	*Beebe Plain						
50	Branch						
760	Brownington						
250	Brownington Center						
650	*Coventry						
500	*Craftsbury						
292	*Derby P. O.						
640	*Derby Line						
150	East Albany						
500	*East Charleston						
300	*East Craftsbury						
280	Evansville						
209	*Glover						
350	*Greensboro						
300	*Greensboro Bend						
150	Holland						
400	*Irasburg						
1086	*Lowell						
465	*Morgan						
360	*Morgan Center						
4976	*Newport						
274	*Newport Center						
400	*North Craftsbury						
150	*North Derby						
1072	*North Troy						
1358	*Orleans						
150	South Albany						
915	*Troy						
500	*West Charleston						
600	*Westfield						
99	*West Glover						
335	Westmore						
290	*Willoughby						

COUNTY SALES
19.

JAN.	
FEB.	
MAR.	
APRIL	
MAY	
JUNE	
JULY	
AUG.	
SEPT.	
OCT.	
NOV.	
DEC.	
TOTAL	

COUNTY SALES
19.

JAN.	
FEB.	
MAR.	
APRIL	
MAY	
JUNE	
JULY	
AUG.	
SEPT.	
OCT.	
NOV.	
DEC.	
TOTAL	

COPYRIGHTED — PATENT APPLIED FOR
THE CHARLES D. HEVENOR CO., Inc.
BUFFALO, N. Y.

POPULATION ESSEX 7,391

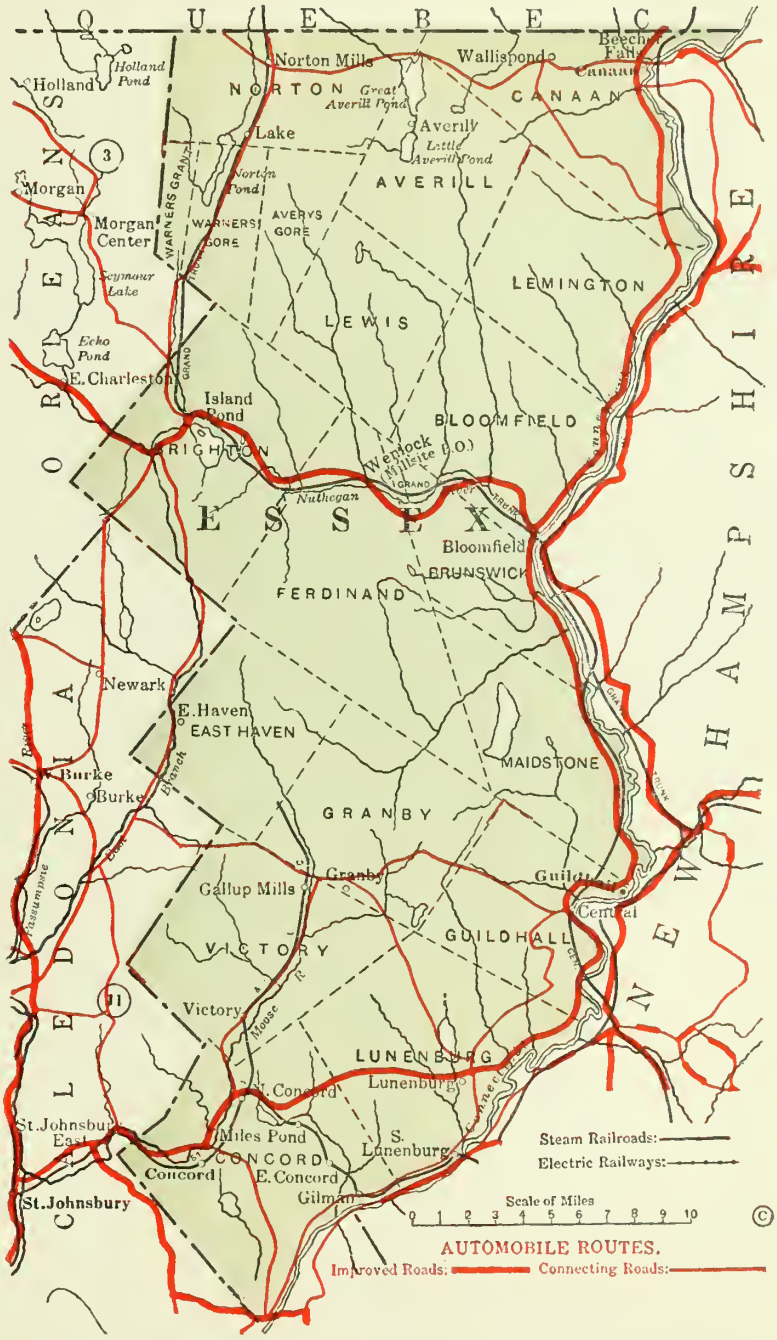

COPYRIGHTED — PATENT APPLIED FOR
THE CHARLES D. HEVENOR CO., Inc.
BUFFALO, N. Y.

LIST OF TOWNS COMPRIZES ALL RECOGNIZED BUSINESS PLACES
POST OFFICES DESIGNATED THUS (*)

COUNTY SALES 19.	Pop.	Town	A	B	Pop.	Town	A	B	COUNTY SALES 19.
JAN.	25	*Averill							JAN.
	300	*Beecher Falls							
	385	Bloomfield							
	1000	*Canaan							
	50	Central							
	360	*Concord							
FEB.	300	*East Concord							FEB.
	150	*East Haven							
	100	*Gallup Mills							
MAR.	200	*Gilman							MAR.
	70	*Granby							
	375	*Guildhall							
APRIL	1837	*Island Pond							APRIL
		*Lake							
	1048	*Lunenburg							
	60	*Miles Pond							
MAY	105	*Millsite							MAY
	50	*North Concord							
	479	*Norton Mills							
JUNE	125	*South Lunenburg							JUNE
	125	*Victory							
	50	*Wallispond							
JULY	105	Wenlock							JULY
AUG.									AUG.
SEPT.									SEPT.
OCT.									OCT.
NOV.									NOV.
DEC.									DEC.
TOTAL									TOTAL

COPYRIGHTED — PATENT APPLIED FOR
THE CHARLES D. HEVENOR CO., Inc.
BUFFALO, N. Y.

POPULATION CHITTENDEN 44,532

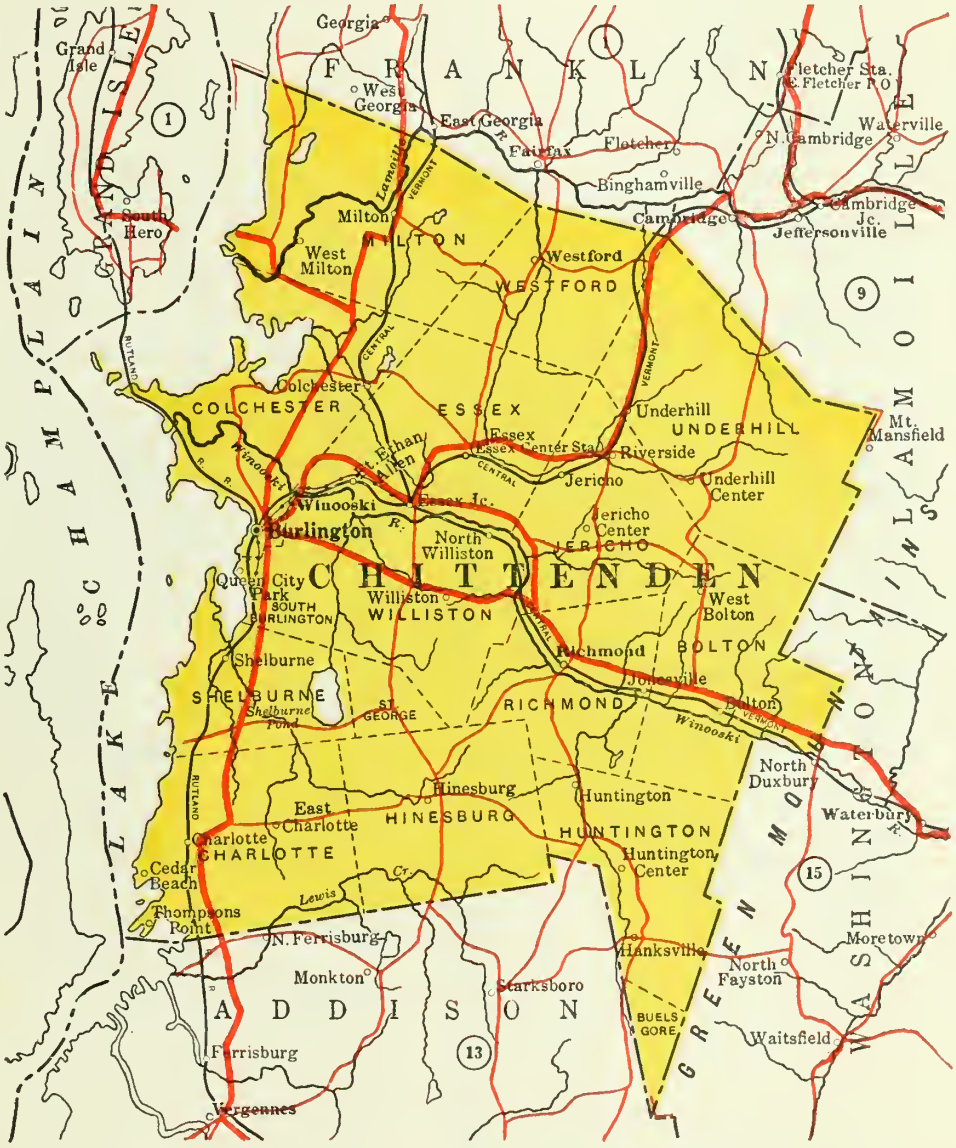

COPYRIGHTED — PATENT APPLIED FOR
THE CHARLES D. HEVENOR CO., Inc.
BUFFALO, N. Y.

LIST OF TOWNS COMPRIZES ALL RECOGNIZED BUSINESS PLACES
POST OFFICES DESIGNATED THUS (*)

COUNTY SALES 19.

JAN.	
FEB.	
MAR.	
APRIL	
MAY	
JUNE	
JULY	
AUG.	
SEPT.	
OCT.	
NOV.	
DEC.	
TOTAL	

Pop.	Town	A	B	Pop.	Town	A	B
350	*Bolton						
22779	*Burlington						
	*Cedar Beach						
175	*Charlotte						
200	*Colchester						
50	East Charlotte						
250	*Essex						
25	Essex Center						
1410	*Essex Junction						
106	*Fort Ethan Allen						
500	Hanksville						
188	*Hinesburg						
150	*Huntington						
250	*Huntington Center						
100	*Jericho						
80	*Jericho Center						
250	*Jonesville						
633	*Milton						
300	*North Williston						
25	*Queen City Park						
873	*Richmond						
75	*Riverside						
500	*Shelburne						
80	*Thompsons Point						
450	*Underhill						
200	*Underhill Center						
225	*West Bolton						
700	*Westford						
100	West Milton						
400	*Williston						
4932	*Winooski						

COUNTY SALES 19.

JAN.	
FEB.	
MAR.	
APRIL	
MAY	
JUNE	
JULY	
AUG.	
SEPT.	
OCT.	
NOV.	
DEC.	
TOTAL	

COPYRIGHTED — PATENT APPLIED FOR
THE CHARLES D. HEVENOR CO., Inc.
BUFFALO, N. Y.

POPULATION LAMOILLE 12,809

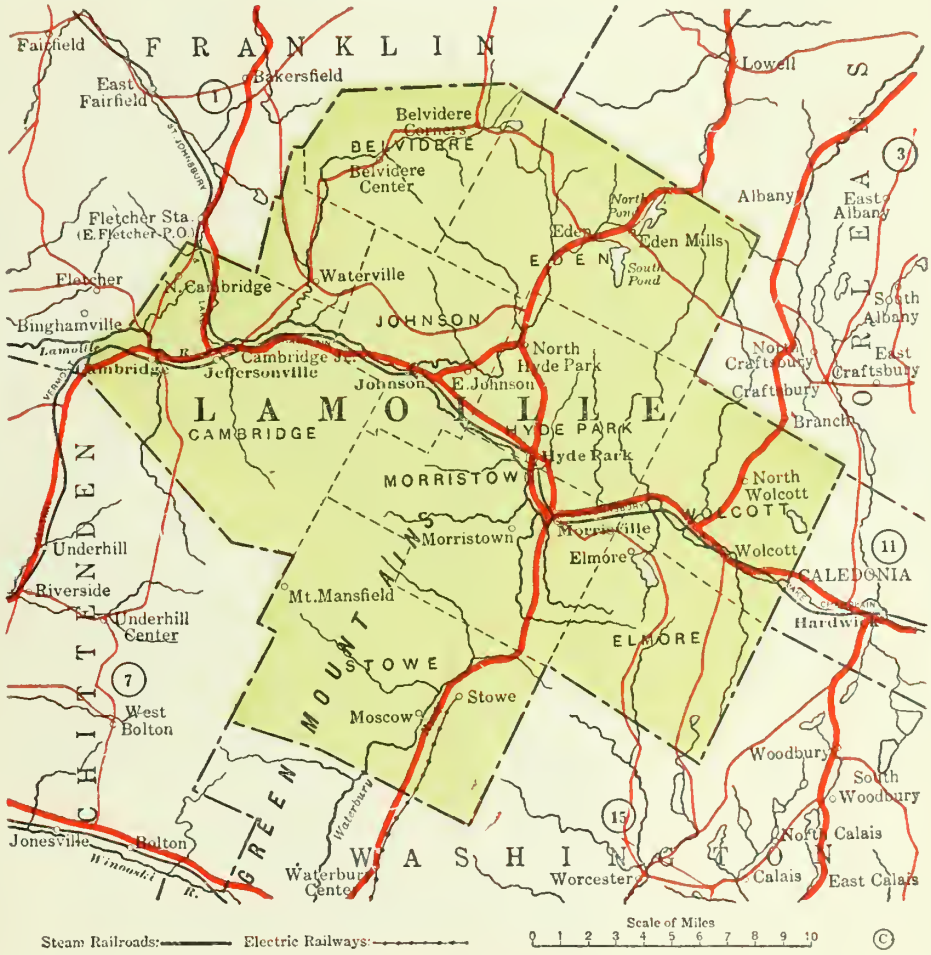

COPYRIGHTED — PATENT APPLIED FOR
THE CHARLES D. HEVENOR CO., Inc.
BUFFALO, N. Y.

LIST OF TOWNS COMPRIZES ALL RECOGNIZED BUSINESS PLACES
POST OFFICES DESIGNATED THUS (*)

COUNTY SALES 19.	
JAN.	
FEB.	
MAR.	
APRIL	
MAY	
JUNE	
JULY	
AUG.	
SEPT.	
OCT.	
NOV.	
DEC.	
TOTAL	

Pop.	Town	A	B	Pop.	Town	A	B
150	*Belvidere Center						
363	*Belvidere Corners						
293	*Cambridge						
300	*Cambridge Jct.						
200	East Johnson						
675	*Eden						
240	*Eden Mills						
475	*Elmore						
368	*Hyde Park						
700	*Jeffersonville						
681	*Johnson						
60	Morristown						
1707	*Morrisville						
150	*Moscow						
	*Mount Mansfield						
150	North Cambridge						
300	*North Hyde Park						
400	*North Wolcott						
526	*Stowe						
460	*Waterville						
500	*Wolcott						

COUNTY SALES 19.	
JAN.	
FEB.	
MAR.	
APRIL	
MAY	
JUNE	
JULY	
AUG.	
SEPT.	
OCT.	
NOV.	
DEC.	
TOTAL	

COPYRIGHTED — PATENT APPLIED FOR
THE CHARLES D. HEVENOR CO., Inc.
BUFFALO, N. Y.

POPULATION CALEDONIA 7.242

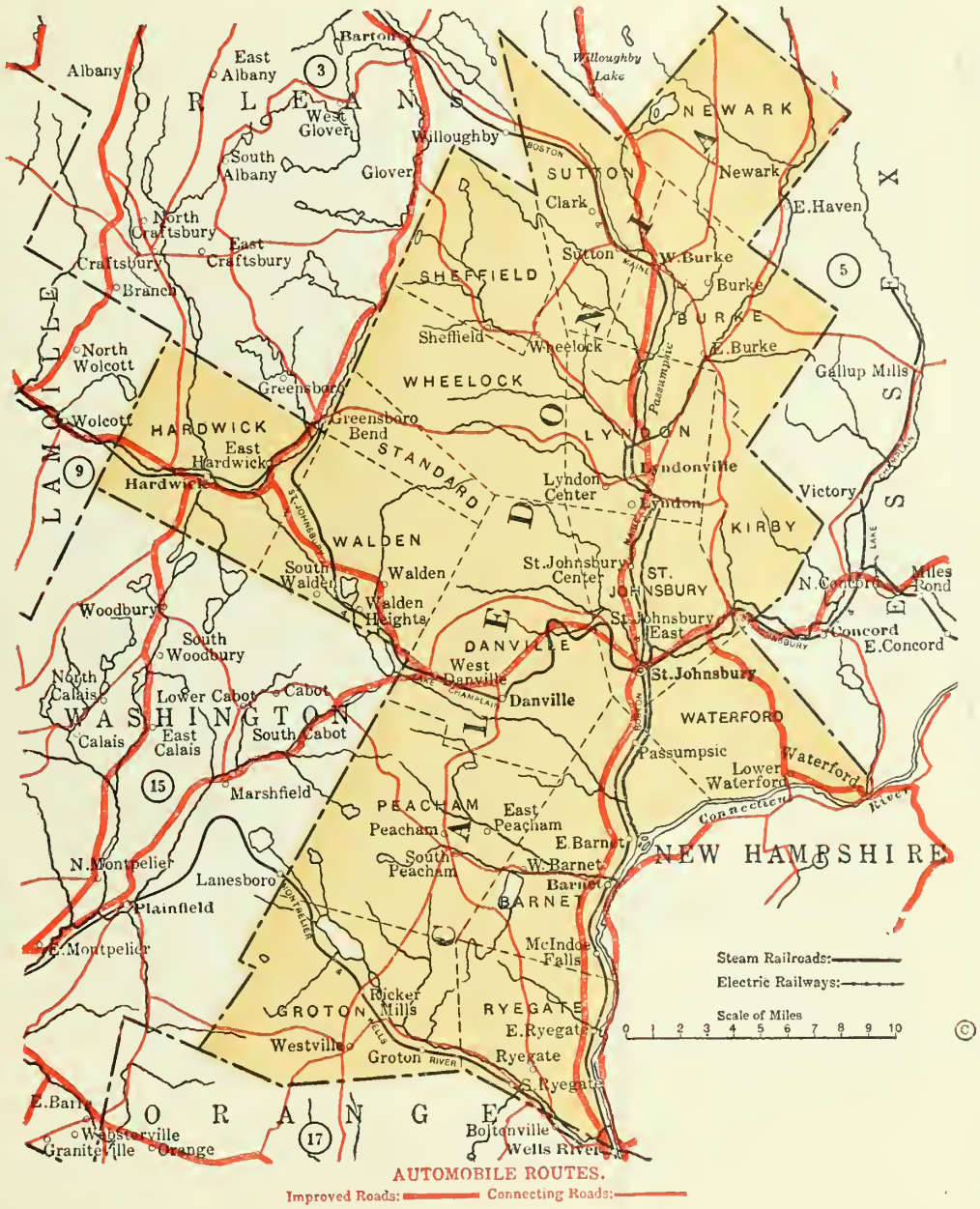

COPYRIGHTED — PATENT APPLIED FOR
THE CHARLES D. HEVENOR CO., Inc.
BUFFALO, N. Y.

LIST OF TOWNS COMPRIZES ALL RECOGNIZED BUSINESS PLACES
POST OFFICES DESIGNATED THUS (*)

COUNTY SALES 19.	
JAN.	
FEB.	
MAR.	
APRIL	
MAY	
JUNE	
JULY	
AUG.	
SEPT.	
OCT.	
NOV.	
DEC.	
TOTAL	

Pop.	Town	A	B	Pop.	Town	A	B
1685	*Barnet						
1185	*Burke						
40	*Clark						
600	*Danville						
160	*East Barnet						
250	*East Burke						
500	*East Hardwick						
150	*East Peacham						
150	*East Ryegate						
925	*Groton						
1550	*Hardwick						
100	*Lower Waterford						
400	*Lyndon						
255	*Lyndon Center						
1878	*Lyndonville						
400	*McIndoc Falls						
415	Newark						
300	*Passumpsic						
750	*Peacham						
25	*Ricker Mills						
821	*Ryegate						
7164	*Saint Johnsbury						
506	*St. Johnsbury Ctr.						
420	*St. Johnsbury E.						
150	*Sheffield						
125	*South Peacham						
332	*South Ryegate						
200	*South Walden						
725	*Sutton						
740	*Walden						
90	*Walden Heights						
625	*Waterford						
400	*West Barnet						
650	*West Burke						
200	*West Danville						
140	Westville						
500	*Wheelock						

COUNTY SALES 19.	
JAN.	
FEB.	
MAR.	
APRIL	
MAY	
JUNE	
JULY	
AUG.	
SEPT.	
OCT.	
NOV.	
DEC.	
TOTAL	

COPYRIGHTED — PATENT APPLIED FOR
THE CHARLES D. HEVENOR CO., Inc.
BUFFALO, N. Y.

POPULATION ADDISON 20,015

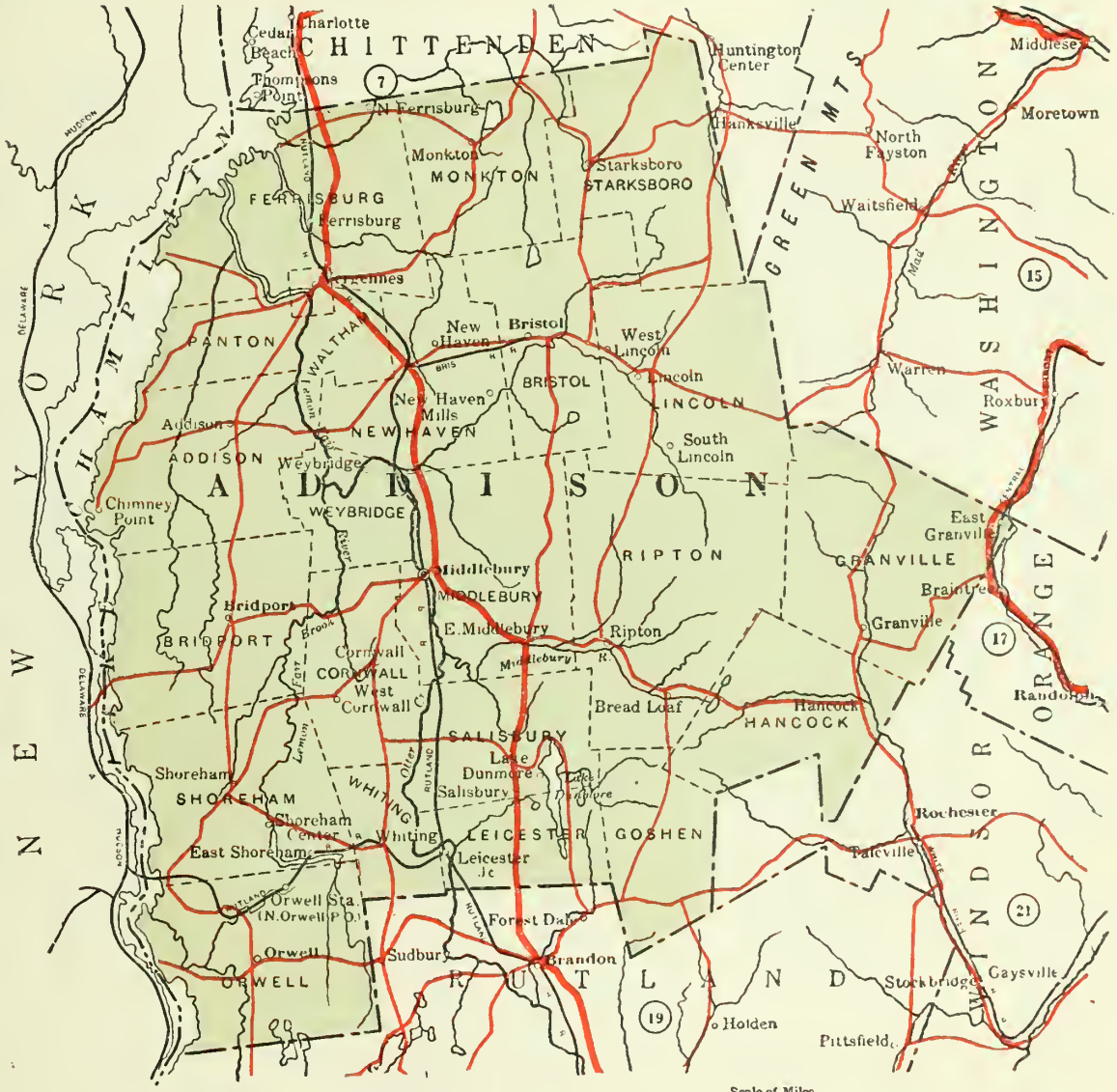

COPYRIGHTED — PATENT APPLIED FOR
THE CHARLES D. HEVENOR CO., Inc.
BUFFALO, N. Y.

LIST OF TOWNS COMPRIZES ALL RECOGNIZED BUSINESS PLACES
POST OFFICES DESIGNATED THUS (*)

COUNTY SALES 19.	
JAN.	
FEB.	
MAR.	
APRIL	
MAY	
JUNE	
JULY	
AUG.	
SEPT.	
OCT.	
NOV.	
DEC.	
TOTAL	

Pop.	Town	A	B	Pop.	Town	A	B
225	Addison						
80	*Bread Loaf						
700	*Bridport						
1251	*Bristol						
	*Chimney Point						
100	Cornwall						
125	*East Granville						
500	*East Middlebury						
125	*East Shoreham						
300	*Ferrisburg						
150	*Granville						
250	*Hancock						
25	*Lake Dunmore						
150	*Leicester Jct.						
500	*Lincoln						
1993	*Middlebury						
275	*Monkton						
100	*New Haven						
100	New Haven Mills						
500	*North Ferrisburg						
30	*North Orwell						
500	*Orwell						
568	*Ripton						
325	*Salisbury						
550	*Shoreham						
200	*Shoreham Ctr.						
50	*South Lincoln						
350	*Starksboro						
1609	*Vergennes						
75	West Cornwall						
300	*West Lincoln						
360	Weybridge						
360	*Whiting						

COUNTY SALES 19.	
JAN.	
FEB.	
MAR.	
APRIL	
MAY	
JUNE	
JULY	
AUG.	
SEPT.	
OCT.	
NOV.	
DEC.	
TOTAL	

COPYRIGHTED — PATENT APPLIED FOR
THE CHARLES D. HEVENOR CO., Inc.
BUFFALO, N. Y.

POPULATION WASHINGTON 45,427

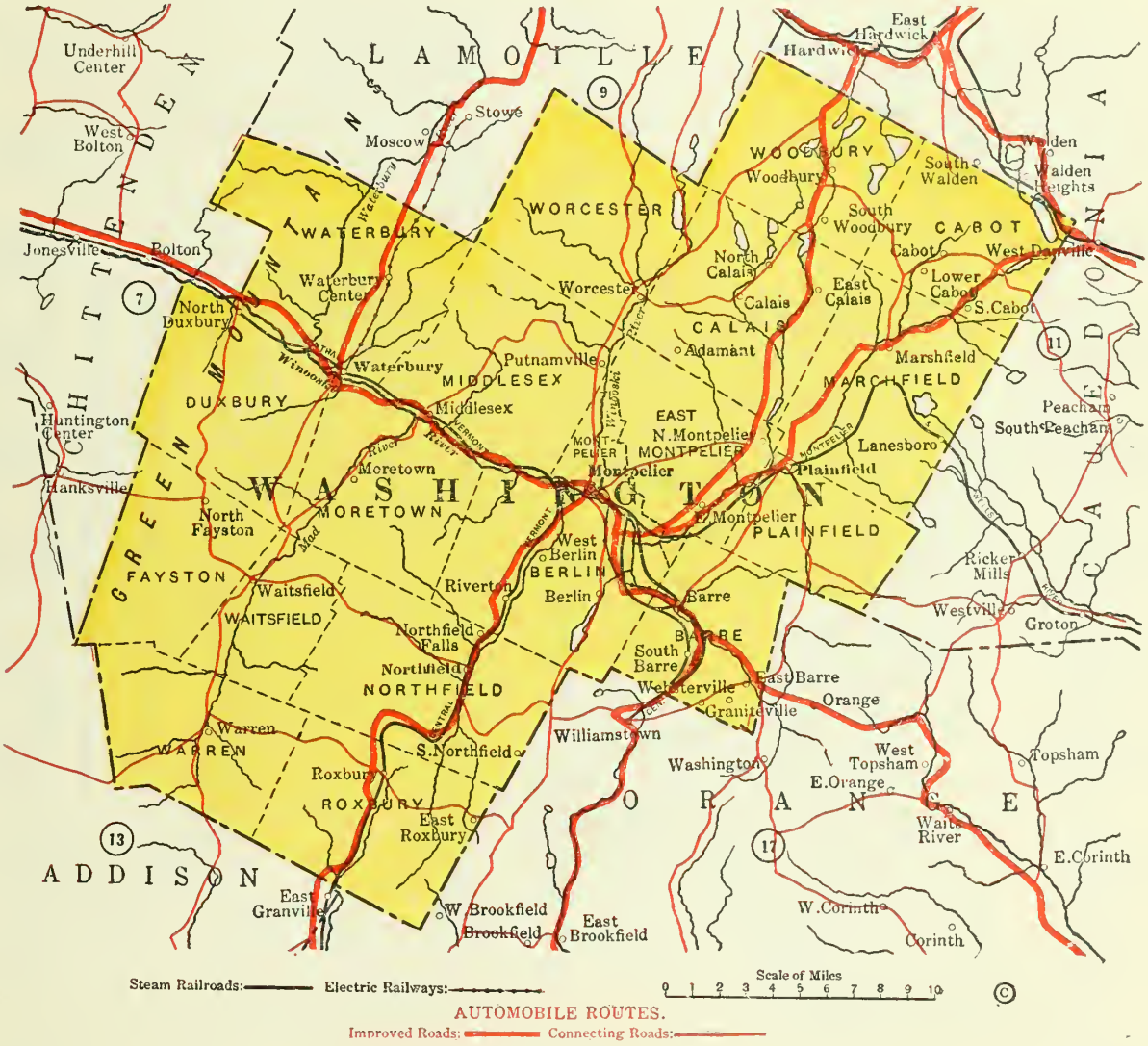

COPYRIGHTED — PATENT APPLIED FOR
THE CHARLES D. HEVENOR CO., Inc.
BUFFALO, N. Y.

LIST OF TOWNS COMPRIZES ALL RECOGNIZED BUSINESS PLACES
POST OFFICES DESIGNATED THUS (*)

COUNTY SALES 19.	
JAN.	
FEB.	
MAR.	
APRIL	
MAY	
JUNE	
JULY	
AUG.	
SEPT.	
OCT.	
NOV.	
DEC.	
TOTAL	

Pop.	Town	A	B	Pop.	Town	A	B
60	*Adamant						
10008	*Barre						
1000	Berlin						
200	*Cabot						
855	*Calais						
427	*East Barre						
200	*East Calais						
1000	*East Montpelier						
25	East Roxbury						
1097	*Graniteville						
60	*Lanesboro						
250	*Lower Cabot						
244	*Marshfield						
762	*Middlesex						
7125	*Montpelier						
930	*Moretown						
60	*North Calais						
75	North Duxbury						
25	North Fayston						
1916	*Northfield						
100	*Northfield Falls						
250	*North Montpelier						
406	*Plainfield						
60	*Putnamville						
515	*Riverton						
610	*Roxbury						
278	*South Barre						
70	South Cabot						
150	South Northfield						
250	*South Woodbury						
700	*Waitsfield						
650	*Warren						
1515	*Waterbury						
250	*Waterbury Ctr.						
989	*Websterville						
200	West Berlin						
400	*Woodbury						
450	*Worcester						

COUNTY SALES 19.	
JAN.	
FEB.	
MAR.	
APRIL	
MAY	
JUNE	
JULY	
AUG.	
SEPT.	
OCT.	
NOV.	
DEC.	
TOTAL	

COPYRIGHTED — PATENT APPLIED FOR
THE CHARLES D. HEVENOR CO., Inc.
BUFFALO, N. Y.

POPULATION ORANGE 18,710

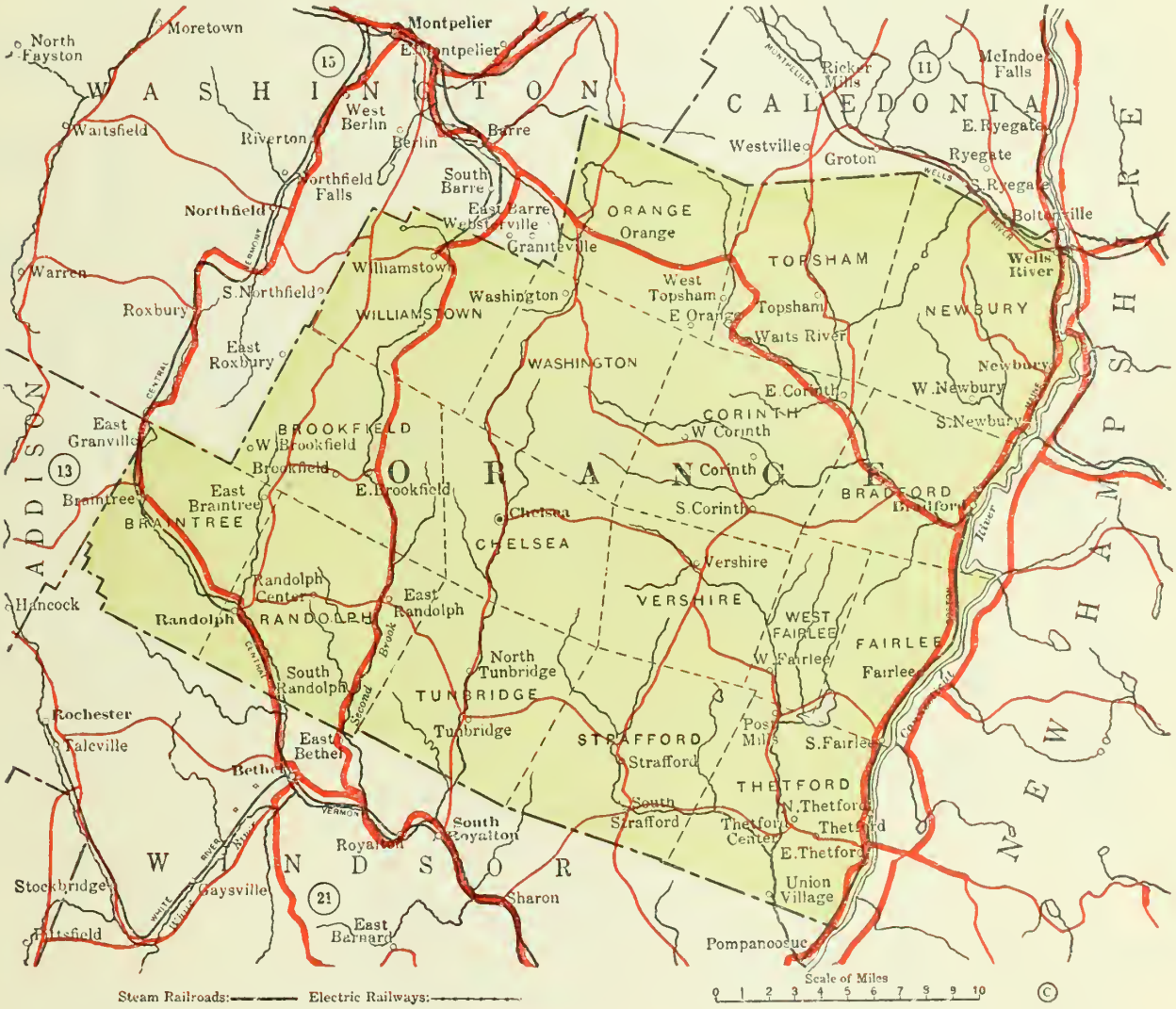

COPYRIGHTED — PATENT APPLIED FOR
THE CHARLES D. HEVENOR CO., Inc.
BUFFALO, N. Y.

LIST OF TOWNS COMPRIZES ALL RECOGNIZED BUSINESS PLACES
POST OFFICES DESIGNATED THUS (*)

Pop.	Town	A	B	Pop.	Town	A	B
130	*Boltonville						
739	*Bradford						
700	*Braintree						
800	*Brookfield						
750	*Chelsea						
350	*Corinth						
130	East Braintree						
125	East Brookfield						
375	*East Corinth						
50	East Orange						
90	*East Randolph						
175	*East Thetford						
500	*Fairlee						
392	*Newbury						
200	*North Thetford						
150	North Tunbridge						
485	*Orange						
200	*Post Mills						
1819	*Randolph						
300	*Randolph Ctr.						
35	South Corinth						
70	*South Fairlee						
114	*South Newbury						
110	South Randolph						
150	*South Strafford						
600	*Strafford						
1089	*Thetford						
579	*Thetford Center						
825	*Topsham						
900	*Tunbridge						
125	*Union Village						
410	*Vershire						
85	*Waits River						
660	*Washington						
606	*Wells River						
130	West Brookfield						
50	*West Corinth						
400	*West Fairlee						
125	*West Newbury						
135	*West Topsham						
1525	*Williamstown						

COUNTY SALES 19.

JAN.	
FEB.	
MAR.	
APRIL	
MAY	
JUNE	
JULY	
AUG.	
SEPT.	
OCT.	
NOV.	
DEC.	
TOTAL	

COUNTY SALES 19.

JAN.	
FEB.	
MAR.	
APRIL	
MAY	
JUNE	
JULY	
AUG.	
SEPT.	
OCT.	
NOV.	
DEC.	
TOTAL	

COPYRIGHTED — PATENT APPLIED FOR
THE CHARLES D. HEVENOR CO., Inc.
BUFFALO, N. Y.

POPULATION RUTLAND 51,016

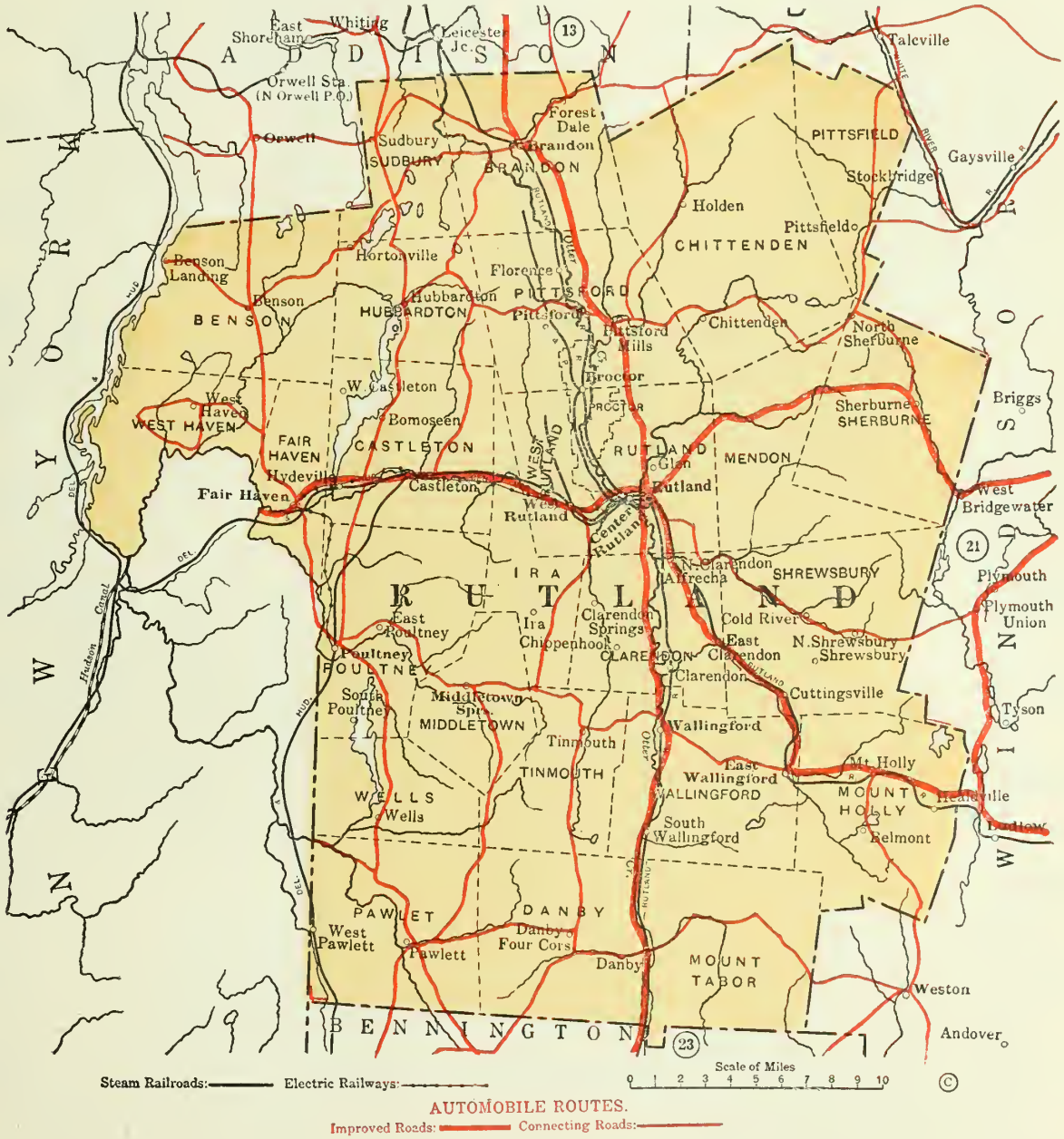

COPYRIGHTED — PATENT APPLIED FOR
THE CHARLES D. HEVENOR CO., Inc.
BUFFALO, N. Y.

LIST OF TOWNS COMPRIZES ALL RECOGNIZED BUSINESS PLACES
POST OFFICES DESIGNATED THUS (*)

COUNTY SALES 19.

JAN.	
FEB.	
MAR.	
APRIL	
MAY	
JUNE	
JULY	
AUG.	
SEPT.	
OCT.	
NOV.	
DEC.	
TOTAL	

Pop.	Town	A	B	Pop.	Town	A	B
	Alfrecha			500	*Wallingford		
650	*Belmont			575	*Wells		
500	*Benson			200	West Castleton		
	*Benson Landing			343	West Haven		
145	*Bomoseen			800	*West Pawlet		
1631	*Brandon			1200	*West Rutland		
1200	*Castleton						
350	*Center Rutland						
150	Chippenhook						
110	*Chittenden						
150	*Clarendon						
50	Clarendon Sprs.						
	Cold River						
300	*Cuttingsville						
400	*Danby						
400	Danby Four Cor.						
125	*East Clarendon						
300	*East Poultney						
400	*E. Wallingford						
2182	*Fair Haven						
200	*Florence						
500	*Forest Dale						
125	Glen						
50	*Healdville						
	*Holden						
125	Hortonville						
150	*Hubbardton						
280	*Hydeville						
286	Ira						
175	* Middletown Sps.						
200	*Mount Holly						
60	*North Clarendon						
25	North Sherburne						
85	N. Shrewsbury						
800	*Pawlet						
210	*Pittsfield						
562	*Pittsford						
265	*Pittsford Mills						
1371	*Poultney						
2692	*Proctor						
14954	*Rutland						
150	*Sherburne						
100	Shrewsbury						
160	South Poultney						
240	*S. Wallingford						
125	*Sudbury						
235	Tinmouth						

COUNTY SALES 19.

JAN.	
FEB.	
MAR.	
APRIL	
MAY	
JUNE	
JULY	
AUG.	
SEPT.	
OCT.	
NOV.	
DEC.	
TOTAL	

COPYRIGHTED — PATENT APPLIED FOR
THE CHARLES D. HEVENOR CO., Inc.
BUFFALO, N. Y.

POPULATION WINDSOR 34,747

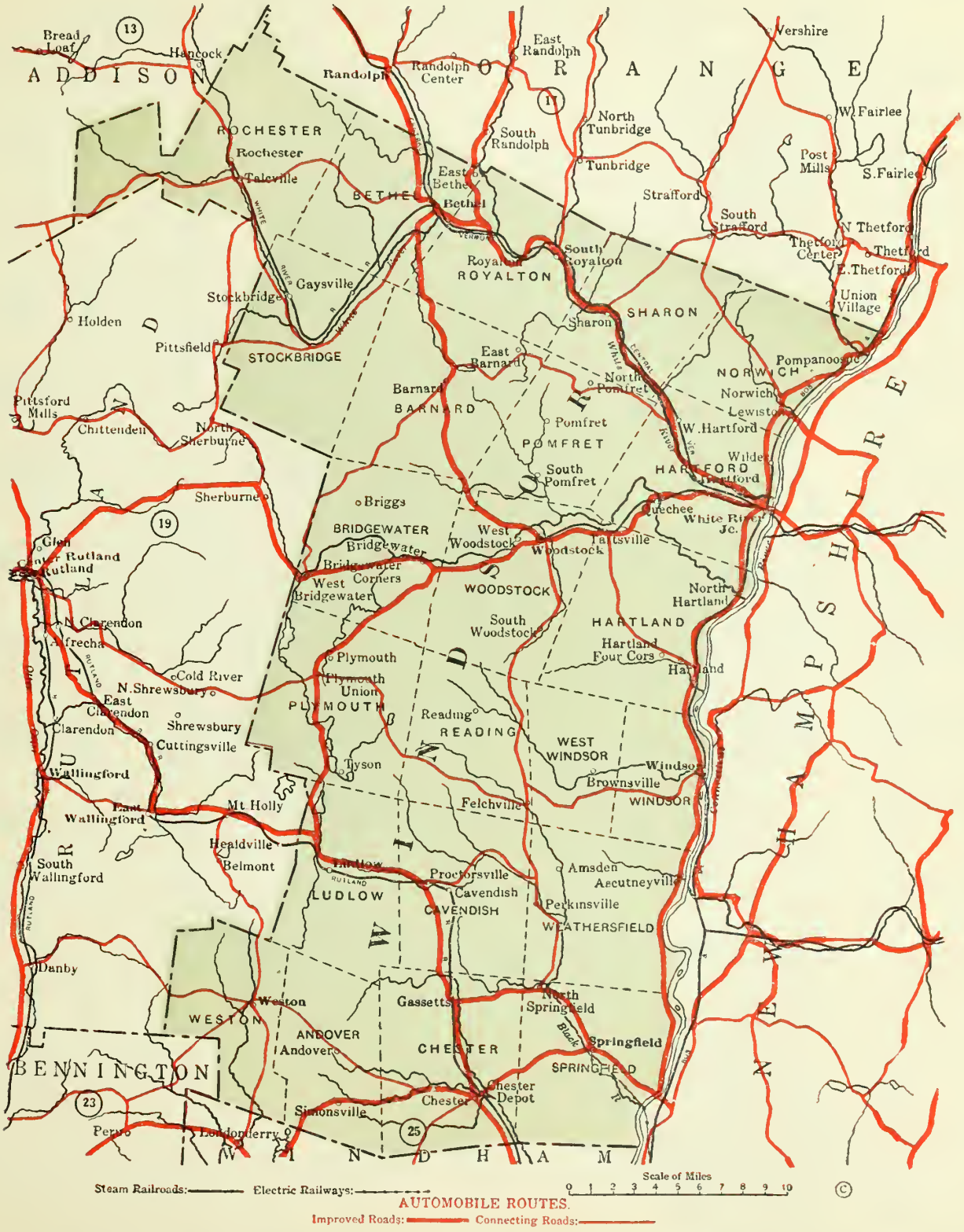

COPYRIGHTED — PATENT APPLIED FOR
THE CHARLES D. HEVENOR CO., Inc.
BUFFALO, N. Y.

LIST OF TOWNS COMPRIZES ALL RECOGNIZED BUSINESS PLACES
POST OFFICES DESIGNATED THUS (*)

COUNTY SALES 19.

JAN.	
FEB.	
MAR.	
APRIL	
MAY	
JUNE	
JULY	
AUG.	
SEPT.	
OCT.	
NOV.	
DEC.	
TOTAL	

Pop.	Town	A	B
60	Amsden		
300	*Andover		
150	*Ascutneyville		
635	*Barnard		
1800	*Bethel		
800	*Bridgewater		
160	*Bridgewater Cor.		
75	*Briggs		
175	*Brownsville		
1350	*Cavendish		
657	*Chester		
300	*Chester Depot		
50	East Barnard		
150	*East Bethel		
250	*Felchville		
65	*Gassetts		
250	*Gaysville		
1739	*Hartford		
1200	*Hartland		
200	*Hartland Four Cor.		
60	*Lewiston		
1732	*Ludlow		
125	*North Hartland		
75	*North Pomfret		
600	*N. Springfield		
400	*Norwich		
150	*Perkinsville		
449	*Plymouth		
50	*Plymouth Union		
732	*Pomfret		
150	*Pompanoosuc		
564	*Proctorsville		
250	*Quechee		
100	Reading		
1397	*Rochester		
1500	*Royalton		
545	*Sharon		
75	*Simonsville		
55	*South Pomfret		
500	*South Royalton		
100	*South Woodstock		
5283	*Springfield		
625	*Stockbridge		
125	*Taftsville		
100	*Talcville		
75	*Tyson		
60	*W. Bridgewater		

Pop.	Town	A	B
150	*West Hartford		
450	*Weston		
100	*West Woodstock		
2500	*White River Jct.		
500	*Wilder		
3061	*Windsor		
1252	*Woodstock		

COUNTY SALES 19.

JAN.	
FEB.	
MAR.	
APRIL	
MAY	
JUNE	
JULY	
AUG.	
SEPT.	
OCT.	
NOV.	
DEC.	
TOTAL	

COPYRIGHTED — PATENT APPLIED FOR
THE CHARLES D. HEVENOR CO., Inc.
BUFFALO, N. Y.

POPULATION BENNINGTON 21,383

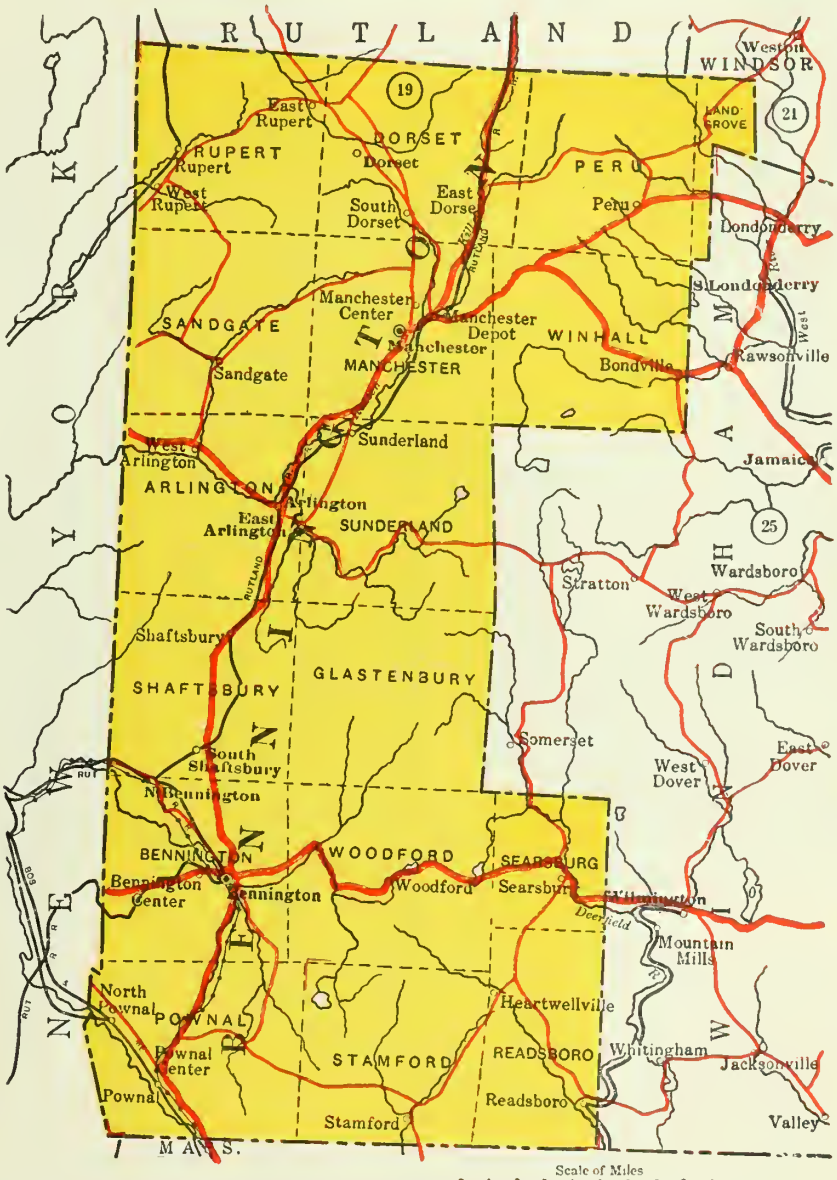

Steam Railroads: Electric Railways: Scale of Miles 0 1 2 3 4 5 6 7 8 9 10

AUTOMOBILE ROUTES.

Improved Roads: Connecting Roads:

COPYRIGHTED — PATENT APPLIED FOR
THE CHARLES D. HEVENOR CO., Inc.
BUFFALO, N. Y.

LIST OF TOWNS COMPRIZES ALL RECOGNIZED BUSINESS PLACES
POST OFFICES DESIGNATED THUS (*)

Pop.	Town	A	B	Pop.	Town	A	B
450	*Arlington						
7230	*Bennington						
152	Bennington Ctr.						
300	*Bondville						
550	*Dorset						
590	*East Arlington						
350	*East Dorset						
100	East Rupert						
175	Heartwellville						
423	*Manchester						
800	*Manchester Ctr.						
500	*Manchester Depot						
818	*North Bennington						
700	*North Pownal						
75	*Peru						
450	*Pownal						
275	Pownal Center						
735	*Readsboro						
300	*Rupert						
500	Sandgate						
135	*Searsburg						
125	*Shaftsbury						
150	*South Dorset						
780	*South Shaftsbury						
700	Stamford						
650	Sunderland						
210	West Arlington						
350	*West Rupert						
125	Woodford						

COUNTY SALES 19.

JAN.	
FEB.	
MAR.	
APRIL	
MAY	
JUNE	
JULY	
AUG.	
SEPT.	
OCT.	
NOV.	
DEC.	
TOTAL	

COUNTY SALES 19.

JAN.	
FEB.	
MAR.	
APRIL	
MAY	
JUNE	
JULY	
AUG.	
SEPT.	
OCT.	
NOV.	
DEC.	
TOTAL	

COPYRIGHTED — PATENT APPLIED FOR
THE CHARLES D. HEVENOR CO., Inc.
BUFFALO, N. Y.

POPULATION WINDHAM 27,126

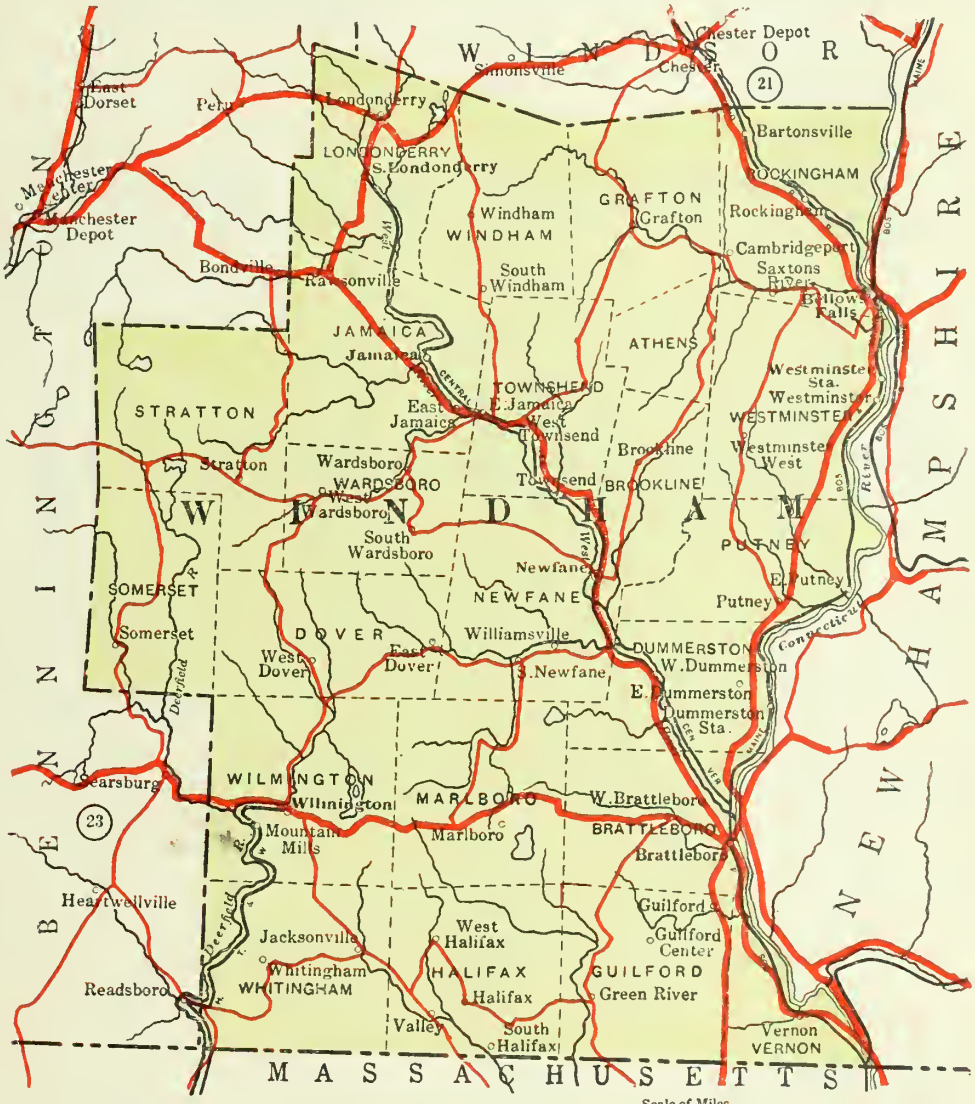

COPYRIGHTED — PATENT APPLIED FOR
THE CHARLES D. HEVENOR CO., Inc.
BUFFALO, N. Y.

LIST OF TOWNS COMPRIZES ALL RECOGNIZED BUSINESS PLACES
POST OFFICES DESIGNATED THUS (*)

COUNTY SALES 19.

JAN.	
FEB.	
MAR.	
APRIL	
MAY	
JUNE	
JULY	
AUG.	
SEPT.	
OCT.	
NOV.	
DEC.	
TOTAL	

Pop.	Town	A	B	Pop.	Town	A	B
65	*Bartonsville			617	*Wilmington		
4860	*Bellows Falls			260	*Windham		
7324	*Brattleboro						
125	Brookline						
100	*Cambridgeport						
165	*Dummerston Sta.						
200	*East Dover						
85	*E. Dummerston						
90	*East Jamaica						
	*East Putney						
475	*Grafton						
65	Green River						
700	Guilford						
25	Guilford Center						
504	*Halifax						
221	*Jacksonville						
566	*Jamaica						
900	*Londonderry						
300	*Marlboro						
65	*Mountain Mills						
122	*Newfane						
760	*Putney						
115	Rawsonville						
100	Rockingham						
871	*Saxtons River						
50	Somerset						
45	South Halifax						
650	*S. Londonderry						
75	*South Newfane						
50	*South Wardsboro						
35	*South Windham						
90	Stratton						
785	*Townshend						
55	*Valley						
556	*Vernon						
380	*Wardsboro						
560	*W. Brattleboro						
275	*West Dover						
643	*W. Dummerston						
150	*West Halifax						
313	*Westminster						
100	*Westminster Sta.						
40	*Westminster West						
125	*W. Townshend						
85	*W. Wardsboro						
810	*Whitingham						
150	*Williamsville						

COUNTY SALES 19.

JAN.	
FEB.	
MAR.	
APRIL	
MAY	
JUNE	
JULY	
AUG.	
SEPT.	
OCT.	
NOV.	
DEC.	
TOTAL	

COPYRIGHTED — PATENT APPLIED FOR
THE CHARLES D. HEVENOR CO., Inc.
BUFFALO, N. Y.

THE

HEVENOR HANDY BOOK

OF

LOOSE LEAF COUNTY MAPS

MASSACHUSETTS

FOR

Executives - Sales Managers - Salesmen - Automobilists

Copyrighted 1921

THE CHARLES D. HEVENOR CO., INC.
BUFFALO, N. Y.

On the reverse of each map in this book is a list of cities and towns in that county, alphabetically arranged with population. Columns A, and B, are for designating by check mark where business has reached the maximum, and where it has not. Cities and towns not checked will represent those from which no business has as yet been received. Or you may prefer to note in the A column the number of logical prospects or dealers in each town, and in the B column the number you have already sold.

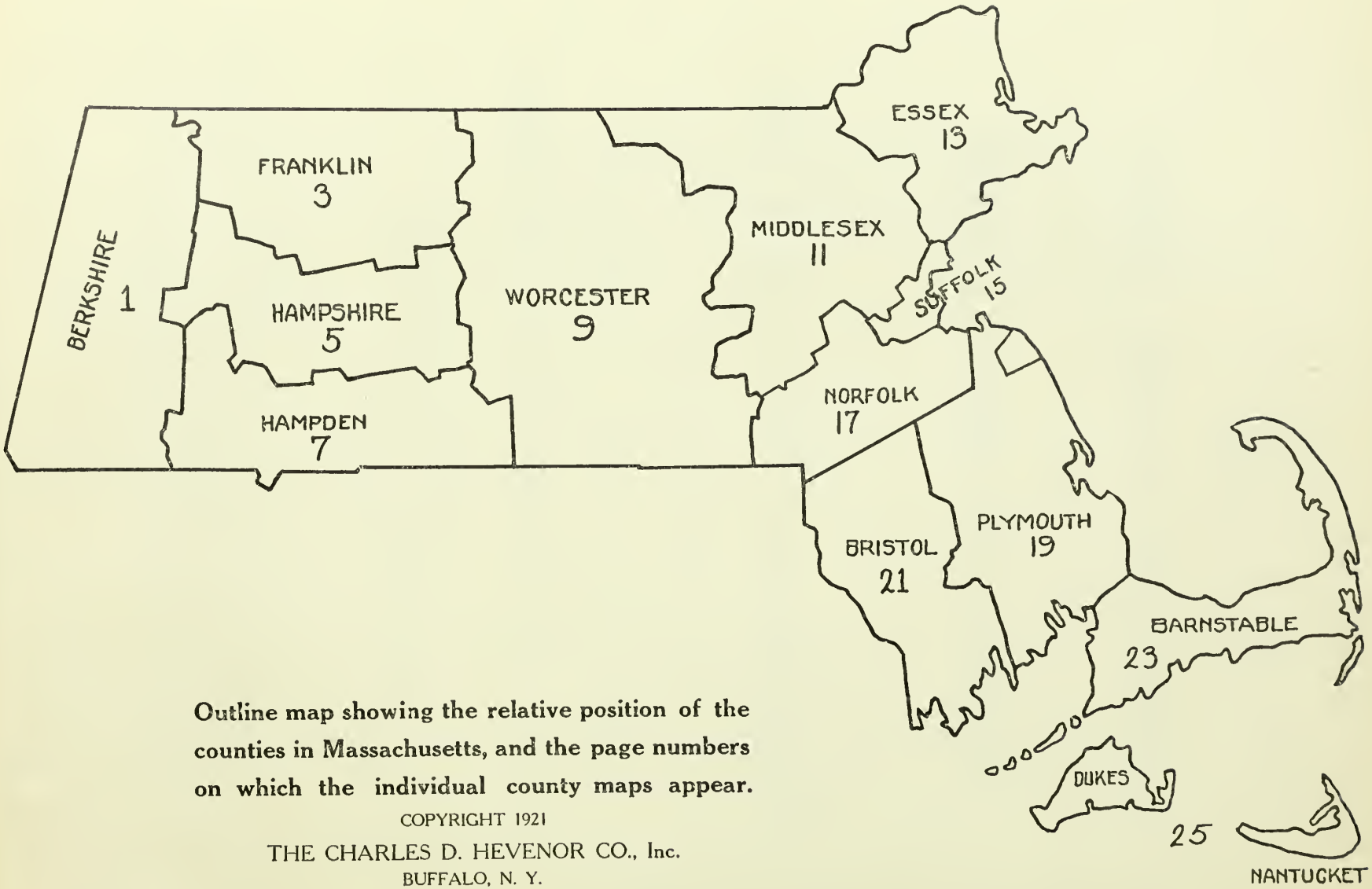

Outline map showing the relative position of the counties in Massachusetts, and the page numbers on which the individual county maps appear.

COPYRIGHT 1921
THE CHARLES D. HEVENOR CO., Inc.
BUFFALO, N. Y.

INDEX

FOR

MASSACHUSETTS

CONTAINING

Alphabetical List of Counties
Numerical List of Counties
Alphabetical List of Towns

This list of towns has been compiled with the greatest care, and expressly for the use of the busy executive. Every recognized business place is mentioned, with the elimination of those names which represent geographical locations only, and are without population or business standing.

THE CHARLES D. HEVENOR CO., INC.
MAP MAKERS
BUFFALO, N. Y.

COPYRIGHT
THE CHARLES D. HEVENOR CO., Inc.
BUFFALO, N. Y.

Phillips
June 7, 1962

Alphabetical List of Counties in Massachusetts

Numerals indicate page on which list of towns in that county appears.

2 Berkshire
4 Franklin
6 Hampshire
8 Hampden
10 Worcester
12 Middlesex
14 Essex
16 Suffolk
18 Norfolk
20 Plymouth
22 Bristol
24 Barnstable
26 Dukes
26 Nantucket

Numerical List of Counties in Massachusetts

Numerals indicate page on which list of towns in that county appears.

Barnstable 24
Berkshire 2
Bristol 22
Dukes 26
Essex 14
Franklin 4
Hampden 8
Hampshire 6
Middlesex 12
Nantucket 26
Norfolk 18
Plymouth 20
Suffolk 16
Worcester 10

Alphabetical List of Towns in Massachusetts

Numerals indicate page on which listing by county appears; also county by name as shown in numerical list on preceding page.

A

Abingtown 20
Accord 20
Acoaxet 22
Acton 12
Acushnet 22
Adams 2
Adamsdale 22
Adamsville 4
Agawam 8
Alandar 2
Alford 2
Allerton 20
Allston 16
Amesbury 14
Amherst 6
Andover 14
Annisquam 14
Arlington 12
Arlington Heights 12
Asbury Grove 14
Ashburnham 10
Ashby 12
Ashfield 4
Ashland 12
Ashley Falls 2
Assinippi 20
Assonet 22
Athol 10
Atlantic 18
Attleboro 22
Attleboro Falls 22
Auburn 10
Auburndale 12
Avon 18
Ayer 12

B

Back Bay 16
Bakers Island 14
Baldwinsville 10
Ballard Vale 14
Bancroft 6
Bardwells Ferry 4
Barnstable 24
Barre 10
Barre Plains 10
Barrowsville 22
Bass River 24
Beachbluff 14
Becket 2
Becket Center 2
Bedford 12
Beechwood 18
Belchertown 6
Bellingham 18
Belmont 12
Berkley 22
Berkshire 2
Berlin 10
Bernardston 4
Beverly 14
Beverly Farms 14
Billerica 12
Bisbees 6
Blackinton 2
Blackstone 10
Blandford 8
Bolton 10
Bondsville 8
Boston 16
Bourne 24
Bournedale 24
Boxford 14
Boylston Center 10
Bradford 14
Bradstreet 6
Braintree 18
Brant Rock 20
Brewster 24
Bridgewater 20
Brier 2
Briggs Corner 22
Brighton 16
Brightwood 8
Brimfield 8
Brockton 20
Brookfield 10
Brookline 18
Brookville 18
Bryantville 20
Buckland 4
Burlington 12
Buzzards Bay 24
Byfield 14

C

Cambridge 12
Cambridge A 12
Cambridge B 12
Cambridge C 12
Camp Merrill 2
Canton 18
Canton Junction 18
Carlisle 12
Carver 20
Caryville 18
Cataumet 24
Centerville 24
Central Village 22
Charlemont 4
Charles River 18
Charlestown 16
Charlton 10
Charlton City 10
Charlton Depot 10
Chartley 22
Chatham 24
Chatham Port 24
Chelmsford 12
Chelsea 16
Cherry Valley 10
Cheshire 2
Chester 8
Chesterfield 6
Chestnut Hill 12
Chicopee 8
Chicopee Falls 8
Chilmark 26
Chiltonville 20
City Mills 18
Clarksburg 2
Clayton 2
Clifford 22
Clifton 14
Cliftondale 14
Clinton 10
Cochesett 20
Cochituate 12
Cohasset 18
Coldbrook Springs 10
Coldspring 12
Colerain 4
Collinsville 12
Concord 12
Concord Junction 12
Conway 4
Cooleyville 4
Coolidge Corner 18
Copley Square 16
Cordaville 10
Cotuit 24
Craigville 24
Cummaquid 24
Cummington 6
Cushing 14
Cushman 6
Cuttyhunk 26
Cyrus 4

D

Dalton 2
Dana 10
Danvers 14
Dartmouth 22
Dedham 18
Deerfield 4
Deer Island 16
Dennis 24
Dennis Port 24
Devens 10
Dighton 22
Dodge 10
Dodgeville 22
Dorchester 16
Dorchester Center 16
Douglass 10
Dover 18
Dracut 12
Drury 2
Dudley 10
Dunstable 12
Duxbury 20
Dwight 6

E

East Acton 12
East Billerica 12
East Blackstone 10
East Boston 16
East Boxford 14
East Braintree 18
East Brewster 24
East Bridgewater 20
East Brimfield 8
East Brookfield 10
East Carver 20
East Dedham 18
East Deerfield 4
East Dennis 24
East Douglass 10
East Falmouth 24
East Foxboro 18
East Freetown 22
Eastham 24
Easthampton 6
East Harwich 24
East Haverhill 14
East Holliston 12
East Lee 2
East Long Meadow 8
East Lynn 14
East Mansfield 22
East Milton 18
East Norfolk 18
East Northfield 4
East Norton 22
Easton 22
Eastondale 22
East Orleans 24
East Otis 2
East Pembroke 20
East Pepperell 12
East Princeton 10
East Sandwich 24
East Saugus 14
East Taunton 22
East Templeton 10
East Walpole 18
East Wareham 20
East Weymouth 18
East Whately 4
East Windsor 2
Edgartown 26
Egremont 2
Egypt 20
Ellis 18
Elmwood 20
Enfield 6
Erving 4
Essex 14
Everett 12

F

Fairhaven 22
Fairview 8
Fall River 22
Falmouth 24
Falmouth Heights 24
Farley 4
Farnams 2
Farnumsville 10
Fayville 10
Feeding Hills 8
Fenway 16
Findlen 18
Fisherville 10
Fiskdale 10
Fitchburg 10
Flint 22
Florence 6
Florida 2
Forestdale 24
Forge Village 12
Fort Andrews 20
Fort Strong 16
Fort Warren 16
Foxboro 18
Framingham 12
Framingham Center 12
Franklin 18
Franklin Park 16
Freetown 22
Furnace 10

G

Gardner 10
Gay Head 26
Georgetown 14
Gilbertville 10
Gill 4
Gleasondale 12
Glendale 2
Gloucester 14
Goshen 6
Gosnold 6
Grafton 10
Granby 6
Graniteville 12
Granville 8
Granville Center 8
Great Barrington 2
Greenbush 20
Greenfield 4
Green Harbor 20
Greenwich 6
Greenwich Village 6
Griswoldville 4
Groton 12
Grove Hall 16
Groveland 14

H

Hadley 6
Halifax 20
Hamilton 14
Hampden 8
Hancock 2
Hanover 20
Hanover Center 20
Hanover Street 16
Hanson 20
Harding 18
Hardwick 10
Hartsville 2
Harvard 10
Harwich 24
Harwich Port 24
Hatchville 24
Hatfield 6
Hathorne 14
Haverhill 14
Hawley 4
Hayden Row 12
Haydenville 6
Heath 4
Hebronville 22
Highland 8
Hillsboro 4
Hingham 20
Hingham Center 20
Hinsdale 2
Holbrook 18
Holden 10
Holland 8
Holliston 12
Holyoke 8
Hossac Tunnel 2
Hopedale 10
Hopkinton 12
Horseneck Beach 22
Hortonville 22
Housatonic 2
Hubbardston 10
Hudson 12
Hull 20
Humarock 20
Huntington 6
Hyannis 24
Hyannis Port 24
Hyde Park 16

I

Indian Orchard 8
Interlaken 2
Ipswich 14
Island Creek 20
Islington 18

J

Jamaica Plain 16
Jefferson 10

K

Kenberma 20
Kendal Green 12
Kingston 20

L

Lake Boon 12
Lake Pleasant 4
Lakeville 20
Lancaster 10
Lanesboro 2
Lanesville 14
Lawrence 14
Lee 2
Leeds 6
Leicester 10
Lenox 2
Lenox Dale 2
Leominster 10
Leverett 4
Lexington 12
Leyden 4
Lincoln 12
Linwood 10
Lithia 6
Little Neck 14
Littleton 12
Littleton Common 12
Littleville 8
Locks Village 4
Long Island 16
Long Meadow 8
Lowell 12
Ludlow 8
Lunenburg 10
Lynn 14
Lynnfield 14
Lynnfield Center 14
Lyonsville 4

M

Magnolia 14
Malden 12
Manchaug 10
Manchester 14
Manomet 20
Mansfield 22
Marblehead 14
Marblehead Neck 14
Marion 20
Marlboro 12
Marshfield 20
Marshfield Hills 20
Marstons Mills 24
Mashpee 24
Mattapan 16
Mattapoisett 20
Maynard 12
Medfield 18
Medford 12
Medford Hillside 12
Medway 18
Megansett 24
Melrose 12
Melrose Highlands 12
Mendon 10
Menemsha 26
Merrick 8
Merrimac 14
Merrimacport 14
Methuen 14
Middleboro 20
Middlefield 6
Middleton 14
Milford 10
Millbrook 20
Millbury 10
Millers Falls 4
Millington 4
Millis 18
Mill River 2
Millville 10
Milton 18
Minot 20
Mittineague 8
Monsponsett 20
Monroe 4
Monroe Bridge 4
Monson 8
Montague 4
Montague City 4
Monterey 2
Montgomery 8
Monument Beach 24
Moores Corner 4
Mount Auburn 12
Mount Herman 4
Mount Tom 6
Mount Washington 2
Myricks 22

N

Nahant 14
Nantasket Beach 20
Nantucket 26
Nashoba 12
Natick 12
Naval Hospital 16
Needham 18
Needham Heights 18
New Ashford 2
New Bedford 22
New Boston 2
New Braintree 10
Newbury 14
Newburyport 14
New Lenox 2
New Marlboro 2
New Salem 4
Newstate 2
Newton 12
Newton Center 12
Newton Highlands 12
Newton Lower Falls 12
Newton Upper Falls 12
Newtonville 12
Nobscot 12
Nonquitt 22
Norfolk 18
North Abington 20
North Acton 12
North Adams 2
North Amherst 6
Northampton 6
North Andover 14
North Ashburnham 10
North Attleboro 22
North Bellingham 18
North Billercia 12
Northboro 10
North Brewster 24
Northbridge 10
Northbridge Center 10
North Brookfield 10
North Carver 20
North Chatham 24
North Chelmsford 12
North Chester 8
North Cohasset 18
North Dana 10
North Dartmouth 22
North Dighton 22
North Duxbury 20
North Eastham 24
North Easton 22
North Egremont 2
North Falmouth 24
Northfield 4
Northfield Farms 4

North Grafton 10
North Hadley 6
North Hanover 20
North Hanson 20
North Harwich 24
North Hatfield 6
North Heath 4
North Leominster 10
North Leverett 4
North Marshfield 20
North Middleboro 20
North New Salem 4
North Orange 4
North Oxford 10
North Pembroke 20
North Plymouth 20
North Postal 16
North Prescott 6
North Reading 12
North Rutland 10
North Scituate 20
North Stoughton 18
North Sudbury 12
North Swansea 22
North Truro 24
North Uxbridge 10
North Westport 22
North Weymouth 18
North Wilbraham 8
North Wilmington 12
Norton 22
Norwell 20
Norwich 6
Norwood 18
Nutting Lake 12

O

Oak Bluffs 26
Oakdale 10
Oakham 10
Ocean Bluff 20
Ocean Grove 22
Onset 20
Orange 4
Orleans 24
Osterville 24
Otis 2
Otter River 10
Overbrook 16
Oxford 10

P

Palmer 8
Paxton 10
Peabody 14
Pelham 6
Pembroke 20
Pepperell 12
Peru 2
Petersham 10
Phillipston 10
Pigeon Cove 14
Pittsfield 2
Plainfield 6
Plainville 18
Pleasant Lake 24
Plymouth 20
Plympton 20
Pocasset 24
Ponkapog 18
Pottersville 22
Prescott 6
Prides Crossing 14
Princeton 10
Princeton Depot 10
Provincetown 24

Q

Quinapoxet 10
Quincy 18
Quissett 24

R

Randolph 18
Raynham 22
Raynham Center 22
Reading 12
Readville 16
Readville 18
Rehoboth 22
Revere 16
Richmond 2
Richmond Furnace 2
Ringville 6
Rivermoor 20
Riverside 4
Rochdale 10
Rochester 20
Rock 20
Rockland 20
Rockport 14
Rockville 18
Roslindale 16
Rowe 4
Rowley 14
Roxbury 16
Roxbury Crossing 16
Royalston 10
Russell 8
Rutland 10

S

Sagamore 24
Sagamore Beach 24
Salem 14
Salisbury 14
Sandhills 20
Sandisfield 2
Sandwich 24
Santuit 24
Saugus 14
Saugus Center 14
Saundersville 10
Savoy 2
Savoy Center 2
Saxonville 12
Scituate 20
Scituate Center 20
Scotland 20
Seaside Park 24
Sea View 20
Seekonk 22
Segreganset 22
Sharon 18
Shattuckville 4
Shawsheen 12
Shawsheen Village 14
Sheffield 2
Shelbourne 4
Shelbourne Falls 4
Sheldonville 18
Sherborn 12
Shirley 12
Shirley Center 12
Shore Acres 20
Shrewsbury 10
Shutesbury 4
Siasconset 26
Silver Lake 20
Smiths 6
Smiths Ferry 8
Somerset 22
Somerville 12
South Acton 12
South Amherst 6
Southampton 6
South Ashburnham 10
South Ashfield 4
South Athol 10
South Attleboro 22
South Barre 10
South Berlin 10
Southboro 10
South Boston 16
South Braintree 18
South Brewster 24
Southbridge 10
South Bayfield 14
South Carver 20
South Chatham 24
South Chelmsford 12
South Dartmouth 22
South Deerfield 4
South Dennis 24
South Duxbury 20
South Easton 22
South Egremont 2
South Essex 14
Southfield 2
South Groveland 14
South Hadley 6
South Hadley Falls 6
South Hamilton 14
South Hanover 20
South Hanson 20
South Harwich 24
South Hingham 20
South Hyannis 24
South Lancaster 10
South Lee 2
South Lincoln 12
South Middleboro 20
South Middleton 14
South Natick 12
South Orleans 24
South Peabody 14
South Postal 16
South Rehoboth 22
South Royalston 10
South Sandisfield 2
South Sudbury 12
South Swansea 22
South Truro 24
South Vernon 4
Southville 10
South Walpole 18
South Wareham 20
South Wellfleet 24
South Westport 22
South Weymouth 18
Southwick 6
South Williamstown 2
South Worthington 6
South Yarmouth 24
Spencer 10
Springfield 8
Squantum 18
Standish 20
State Farm 20
State Line 2
Sterling 10
Sterling Junction 10
Still River 10
Stockbridge 2
Stoneham 12
Stonybrook 12
Stoughton 18
Stow 12
Straits Pond 20
Sturbridge 10
Sudbury 12
Sunderland 4
Sutton 10
Swampscott 14
Swansea 22
Swansea Center 22
Swift River 6

T

Taunton 22
Teaticket 24
Templeton 10
Terminal 16
Tewksbury 12
Thorndike 8
Three Rivers 8
Thwaites 22
Tisbury 26
Tolland 8
Tom Nevers 26
Topsfield 14
Touisset 22
Townsend 12
Townsend Harbor 12
Truro 24
Tufts College 12
Tully 4
Turners Falls 4
Tyngsboro 12
Tyringham 2

U

Unionville 18
Uphams Corner 16
Upton 10
Uxbridge 10

V

Vineyard Haven 26

W

Waban 12
Wakefield 12
Wales 8
Walpole 18
Waltham 12
Wamesit 12
Waquoit 24
Ward Hill 14

Ware 6
Wareham 20
Warren 10
Warwick 4
Washington 2
Watertown 12
Watson 4
Waverley 12
Wayland 12
Webster 10
Wellesley 18
Wellesley Farms 18
Wellesley Hills 18
Wellfleet 24
Wendell 4
Wendell Depot 4
Wenham 14
West Acton 12
West Auburn 10
West Barnstable 24
West Becket 2
West Berlin 10
Westboro 10
West Boxford 14
West Boylston 10
West Brewster 24
West Bridgewater 20
West Brookfield 10
West Chatham 24
West Chelmsford 12
West Chesterfield 6
West Chop 26
West Cummington 6
Westdale 20
West Dennis 24
West Dudley 10
West Duxbury 20
West Falmouth 24
Westfield 8
Westford 12
West Granville 8
West Groton 12
Westhampton 6
West Hanover 20
West Harwich 24
West Hatfield 6
West Hawley 4
West Hyannisport 24
West Leyden 4
West Lynn 14
West Mansfield 22
West Medford 12
West Medway 18
West Millbury 10
Westminster 10
Westminster Depot 10
West Newbury 14
West Newton 12
Weston 12
West Otis 2
West Peabody 14
West Pittsfield 2
Westport 22
Westport Point 22
West Roxbury 16
West Rutland 10
West Somerville 12
West Springfield 8
West Sterling 10
West Stockbridge 2
West Stoughton 18
West Sutton 10
West Tisbury 26
West Townsend 12
West Upton 10
West Wareham 20
West Warren 10
Westwood 18
West Worthington 6
West Yarmouth 24
Weymouth 18
Whately 4
Wheelwright 10
White Horse Beach 20
White Valley 10
Whitinsville 10
Whitman 20
Wianno 24
Wilbraham 8
Wilkinsonville 10
Williamsburg 6
Williamstown 2
Williamsville 10
Williamsett 8
Wilmington 12
Winchendon 10
Winchendon Springs 10
Winchester 12
Windsor 2
Winter Hill 12
Winthrop 16
Woburn 12
Wollaston 18
Woods Hole 24
Woodville 12
Worcester 10
Woronoco 8
Worthington 6
Wrentham 18

Y

Yarmouth 24
Yarmouth Port 24

Z

Zoar 4

POPULATION BERKSHIRE 113,021

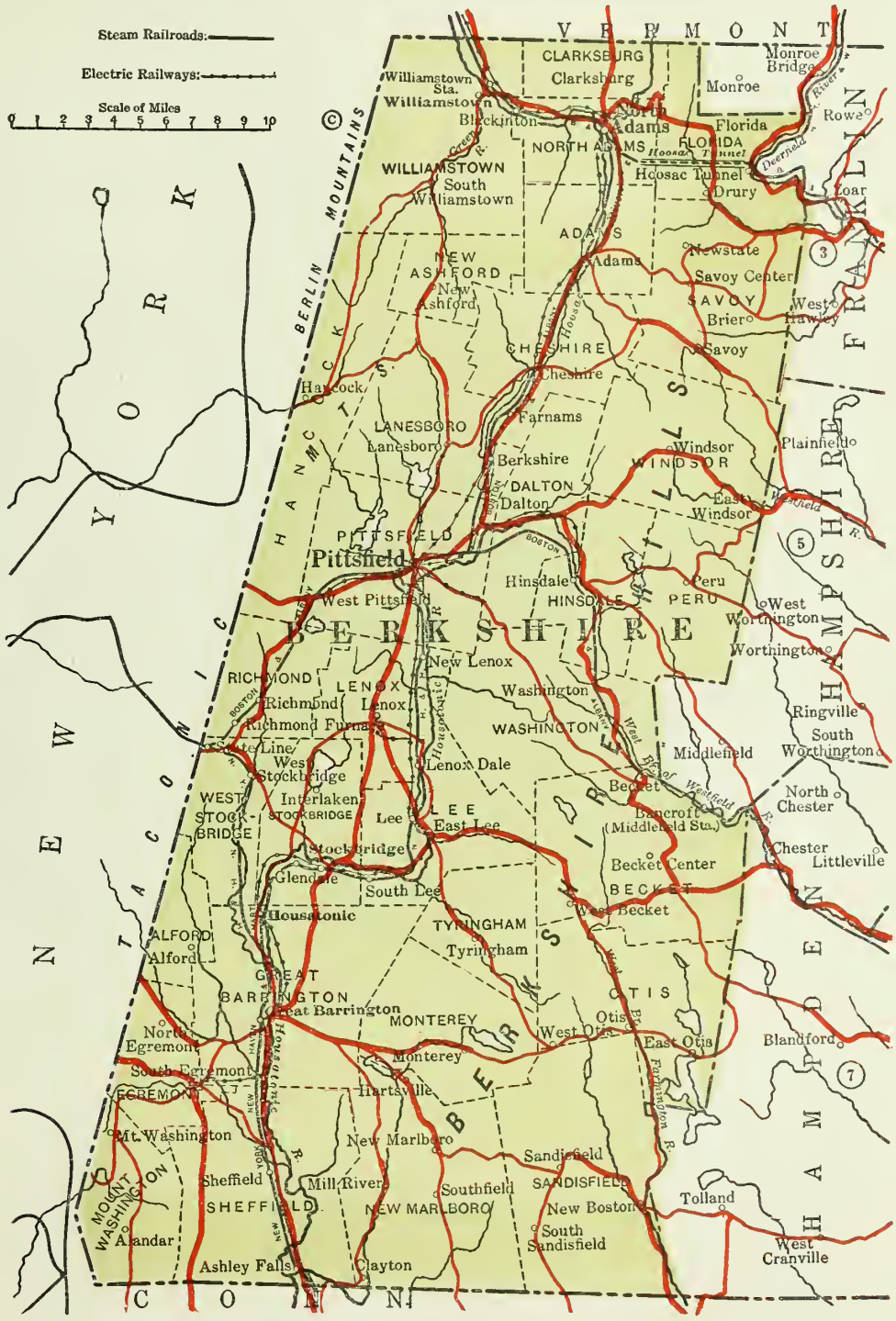

AUTOMOBILE ROUTES.
Improved Roads: Connecting Roads:

COPYRIGHTED 1921—PATENT APPLIED FOR
THE CHARLES D. HEVENOR CO., Inc.
BUFFALO, N. Y.

LIST OF TOWNS COMPRIZES ALL RECOGNIZED BUSINESS PLACES
POST OFFICES DESIGNATED THUS (*)

Pop.	Town	A	B
12967	*Adams		
	Alander		
250	Alford		
400	*Ashley Falls		
675	*Becket		
	*Becket Center		
50	*Berkshire		
150	Blackington		
75	*Brier		
	Camp Merrill		
1500	*Cheshire		
1200	Clarksburg		
200	Clayton		
3752	*Dalton		
	*Drury		
200	*East Lee		
50	*East Otis		
75	*East Windsor		
450	Egremont		
50	*Farnams		
300	Florida		
100	*Glendale		
6315	*Great Barrington		
450	*Hancock		
150	*Hartsville		
500	*Hinsdale		
75	*Hoosac Tunnel		
1000	*Housatonic		
225	*Interlaken		
100	*Lanesboro		
4085	*Lee		
2691	*Lenox		
500	*Lenox Dale		
150	*Mill River		
300	*Monterey		
75	Mount Washington		
115	New Ashford		
150	*New Boston		
200	*New Lenox		
75	*New Marlboro		
50	Newstate		
22282	*North Adams		
150	*North Egremont		
360	*Otis		
150	*Peru		
41763	*Pittsfield		
50	*Richmond		
300	*Richmond Furnace		
460	Sandisfield		
50	*Savoy		
250	*Savoy Center		
275	*Sheffield		
390	*South Egremont		
160	*Southfield		
200	*South Lee		
	*South Sandisfield		
150	*South Williamstown		
200	*State Line		
1764	*Stockbridge		
267	*Tyringham		
240	*Washington		
100	West Becket		
	*West Otis		
200	West Pittsfield		
1058	*West Stockbridge		
3707	*Williamstown		
403	*Windsor		

COUNTY SALES 19.

JAN.	
FEB.	
MAR.	
APRIL	
MAY	
JUNE	
JULY	
AUG.	
SEPT.	
OCT.	
NOV.	
DEC.	
TOTAL	

COUNTY SALES 19.

JAN.	
FEB.	
MAR.	
APRIL	
MAY	
JUNE	
JULY	
AUG.	
SEPT.	
OCT.	
NOV.	
DEC.	
TOTAL	

COPYRIGHTED 1921—PATENT APPLIED FOR
THE CHARLES D. HEVENOR CO., Inc.
BUFFALO, N. Y.

POPULATION FRANKLIN 49 361

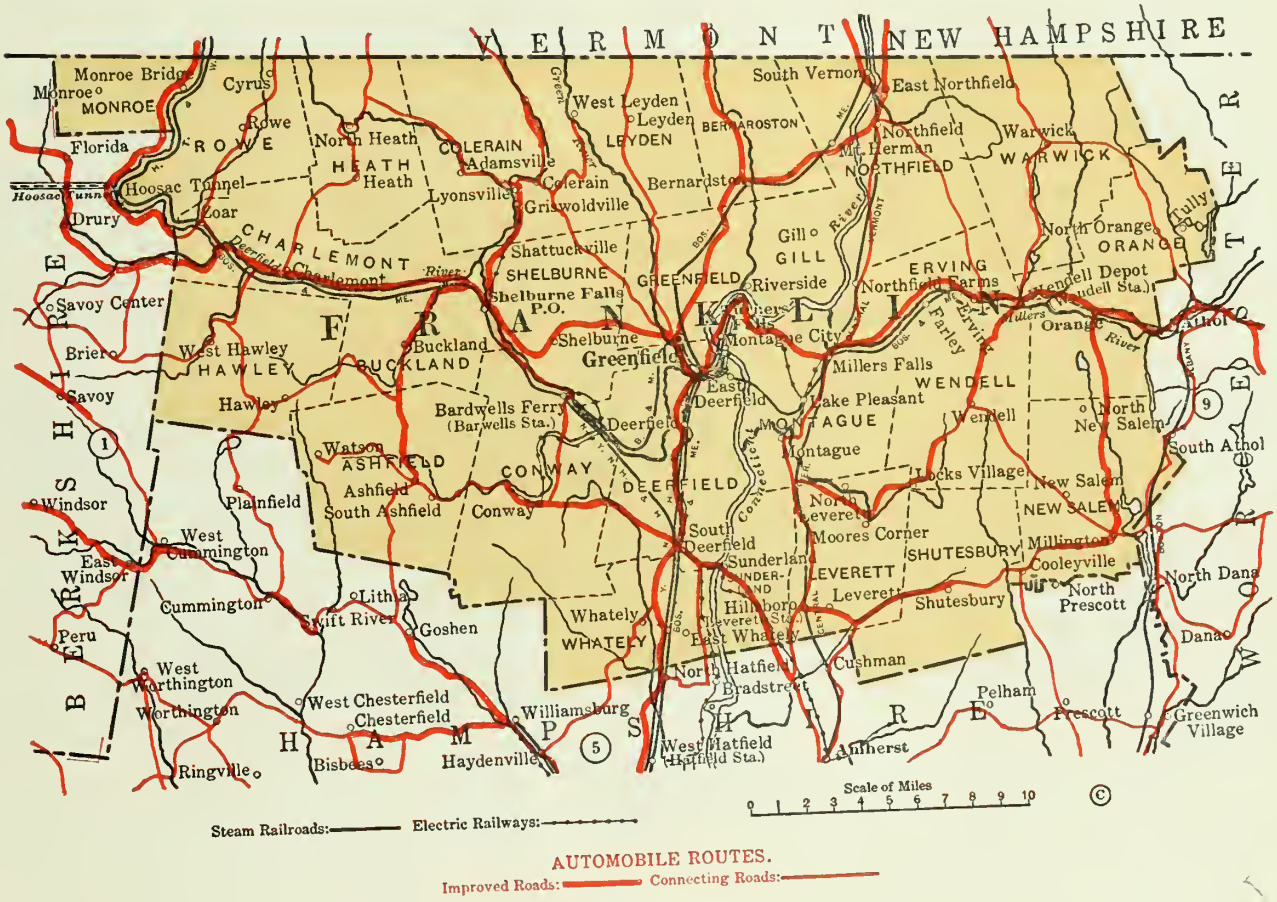

COPYRIGHTED 1921—PATENT APPLIED FOR
THE CHARLES D. HEVENOR CO., Inc.
BUFFALO, N. Y.

LIST OF TOWNS COMPRIZES ALL RECOGNIZED BUSINESS PLACES
POST OFFICES DESIGNATED THUS (*)

COUNTY SALES 19.

JAN.	
FEB.	
MAR.	
APRIL	
MAY	
JUNE	
JULY	
AUG.	
SEPT.	
OCT.	
NOV.	
DEC.	
TOTAL	

Pop.	Town	A	B
50	Adamsville		
250	*Ashfield		
33	*Bardwells Ferry		
200	*Bernardston		
150	*Buckland		
825	*Charlemont		
1600	*Colerain		
350	*Conway		
150	*Cooleyville		
	*Cyrus		
2803	*Deerfield		
50	*East Deerfield		
450	*East Northfield		
250	*East Whately		
400	*Erving		
125	*Farley		
125	Gill		
15462	*Greenfield		
300	*Griswoldville		
390	*Hawley		
325	*Heath		
	*Hillsboro		
50	*Lake Pleasant		
695	*Leverett		
325	*Leyden		
75	*Locks Village		
50	*Lyonsville		
900	*Millers Falls		
60	*Millington		
175	Monroe		
300	*Monroe Bridge		
7675	*Montague		
150	*Montague City		
140	*Moores Corner		
250	*Mount Herman		
500	*New Salem		
700	*Northfield		
300	*Northfield Farms		
	*North Heath		
100	*North Leverett		
100	North New Salem		
250	*North Orange		
5393	*Orange		
300	Riverside		
350	*Rowe		
100	*Shattuckville		
80	Shelburne		

Pop.	Town	A	B
1350	*Shelburne Falls		
250	*Shutesbury		
200	*South Ashfield		
1200	*South Deerfield		
275	*South Vernon		
1289	*Sunderland		
170	*Tully		
5000	*Turners Falls		
150	*Warwick		
	*Watson		
346	*Wendell		
100	*Wendell Depot		
425	*West Hawley		
200	*West Leyden		
100	*Whately		
30	*Zoar		

COUNTY SALES 19.

JAN.	
FEB.	
MAR.	
APRIL	
MAY	
JUNE	
JULY	
AUG.	
SEPT.	
OCT.	
NOV.	
DEC.	
TOTAL	

COPYRIGHTED 1921—PATENT APPLIED FOR
THE CHARLES D. HEVENOR CO., Inc.
BUFFALO, N. Y.

POPULATION HAMPSHIRE 69,552

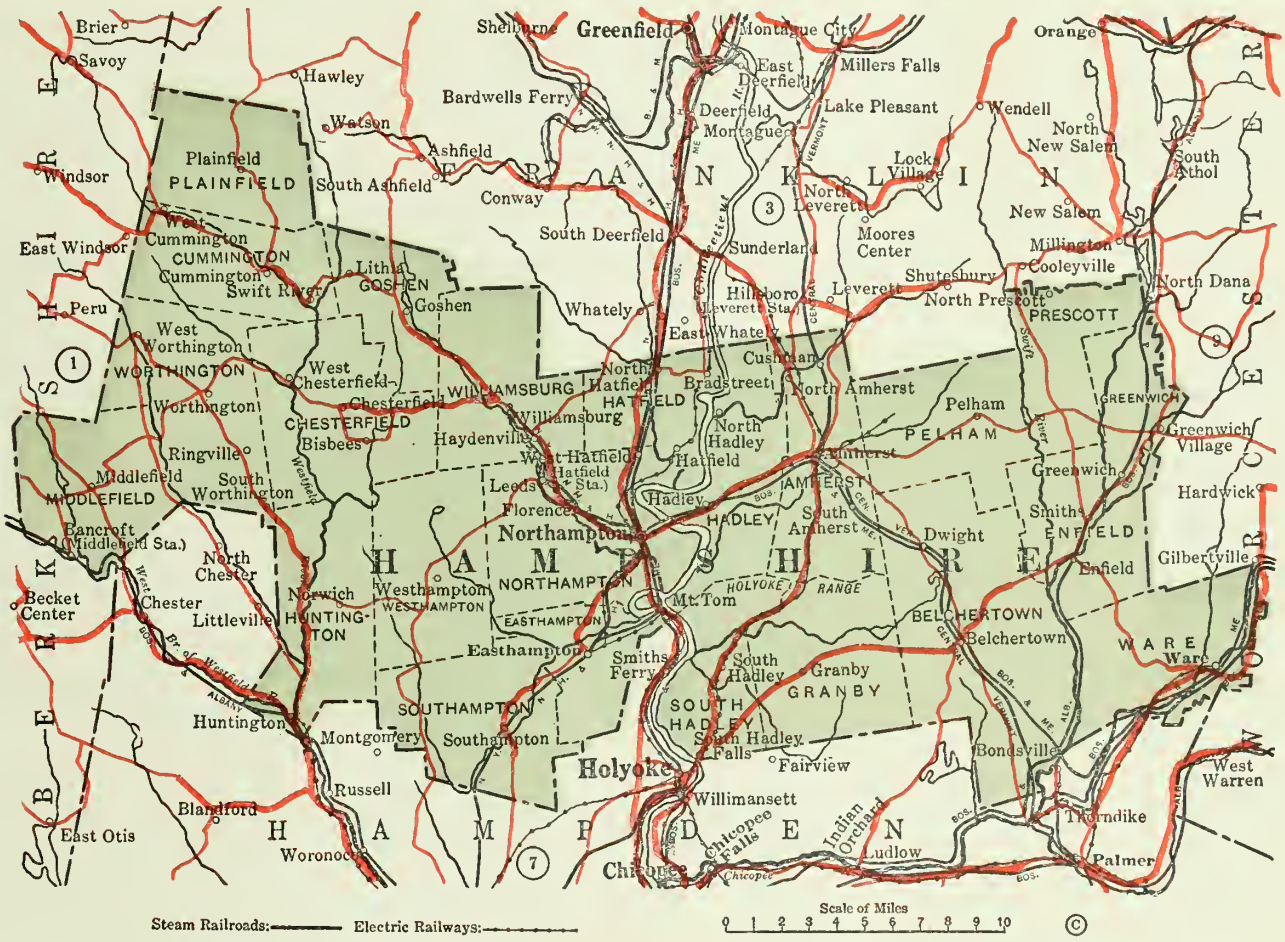

COPYRIGHTED 1921—PATENT APPLIED FOR
THE CHARLES D. HEVENOR CO., Inc.
BUFFALO, N. Y.

LIST OF TOWNS COMPRIZES ALL RECOGNIZED BUSINESS PLACES
POST OFFICES DESIGNATED THUS (*)

Pop.	Town	A	B	Pop.	Town	A	B
5550	*Amherst			1866	*Williamsburg		
150	*Bancroft			409	*Worthington		
800	*Belchertown						
75	*Bisbees						
150	*Bradstreet						
50	*Chesterfield						
500	*Cummington						
150	*Cushman						
75	*Dwight						
11261	*Easthampton						
700	*Enfield						
2100	*Florence						
225	*Goshen						
779	*Granby						
400	*Greenwich						
160	*Greenwich Village						
2784	*Hadley						
2651	*Hatfield						
1200	*Haydenville						
1425	*Huntington						
500	*Leeds						
50	*Lithia						
300	*Middlefield						
300	*Mount Tom						
500	*North Amherst						
21951	*Northampton						
200	*North Hadley						
350	*North Hatfield						
160	*North Prescott						
250	Norwich						
100	Pelham						
350	*Plainfield						
150	*Prescott						
50	*Ringville						
85	*Smiths						
350	*South Amherst						
200	*Southampton						
5527	*South Hadley						
1800	*South Hadley Falls						
190	*South Worthington						
60	*Swift River						
8525	*Ware						
150	*West Chesterfield						
180	*West Cummington						
305	Westhampton						
380	*West Hatfield						
	*West Worthington						

COUNTY SALES 19.

JAN.	
FEB.	
MAR.	
APRIL	
MAY	
JUNE	
JULY	
AUG.	
SEPT.	
OCT.	
NOV.	
DEC.	
TOTAL	

COUNTY SALES 19.

JAN.	
FEB.	
MAR.	
APRIL	
MAY	
JUNE	
JULY	
AUG.	
SEPT.	
OCT.	
NOV.	
DEC.	
TOTAL	

COPYRIGHTED 1921—PATENT APPLIED FOR
THE CHARLES D. HEVENOR CO., Inc.
BUFFALO, N. Y.

POPULATION HAMPDEN 300,254

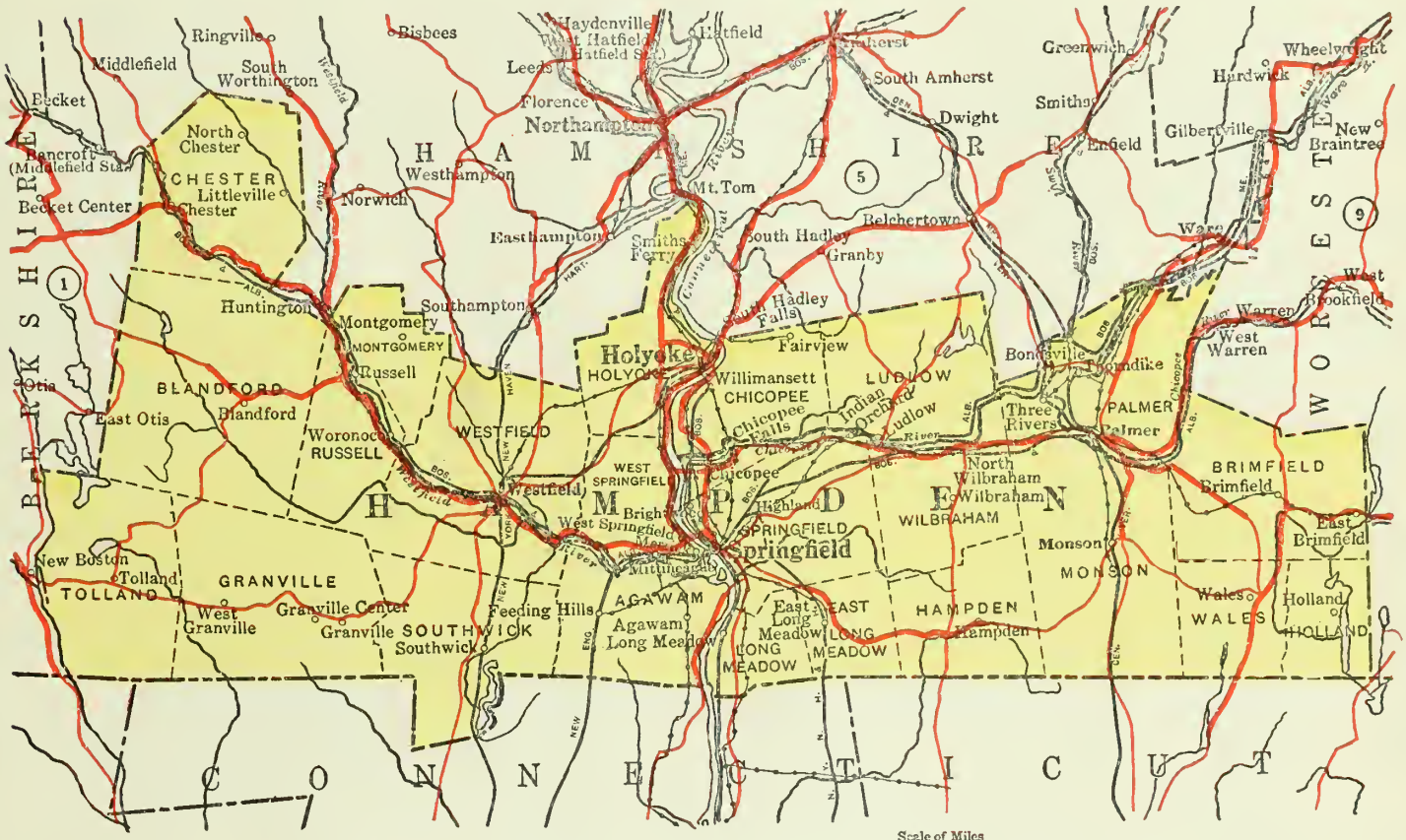

COPYRIGHTED 1921—PATENT APPLIED FOR
THE CHARLES D. HEVENOR CO., Inc.
BUFFALO, N. Y.

LIST OF TOWNS COMPRIZES ALL RECOGNIZED BUSINESS PLACES
POST OFFICES DESIGNATED THUS (*)

COUNTY SALES 19.	
JAN.	
FEB.	
MAR.	
APRIL	
MAY	
JUNE	
JULY	
AUG.	
SEPT.	
OCT.	
NOV.	
DEC.	
TOTAL	

Pop.	Town	A	B	Pop.	Town	A	B
5023	*Agawam						
75	*Blandford						
1500	*Bondsville						
	Brightwood						
300	*Brimfield						
1500	*Chester						
36214	*Chicopee						
4500	*Chicopee Falls						
75	*East Brimfield						
400	*East Long Meadow						
500	Fairview						
750	*Feeding Hills						
784	*Granville						
50	*Granville Center						
670	*Hampden						
	Highland						
150	Holland						
60203	*Holyoke						
2500	*Indian Orchard						
	*Littleville						
2618	Long Meadow						
7470	*Ludlow						
2173	*Merrick						
1200	*Mittineague						
4826	*Monson						
	*Montgomery						
	*North Chester						
800	*North Wilbraham						
9896	*Palmer						
250	*Russell						
	Smiths Ferry						
275	*Southwick						
129614	*Springfield						
1000	*Thorndike						
1200	*Three Rivers						
200	*Tolland						
337	*Wales						
18604	*Westfield						
350	West Granville						
13443	*West Springfield						
2780	*Wilbraham						
1800	*Willimansett						
275	*Woronoco						

COUNTY SALES 19.	
JAN.	
FEB.	
MAR.	
APRIL	
MAY	
JUNE	
JULY	
AUG.	
SEPT.	
OCT.	
NOV.	
DEC.	
TOTAL	

COPYRIGHTED 1921—PATENT APPLIED FOR
THE CHARLES D. HEVENOR CO., Inc.
BUFFALO, N. Y.

POPULATION WORCESTER 455,136

COPYRIGHTED 1921—PATENT APPLIED FOR
THE CHARLES D. HEVENOR CO., Inc.
BUFFALO, N. Y.

LIST OF TOWNS COMPRIZES ALL RECOGNIZED BUSINESS PLACES
POST OFFICES DESIGNATED THUS (*)

COUNTY SALES 19.

JAN.	
FEB.	
MAR.	
APRIL	
MAY	
JUNE	
JULY	
AUG.	
SEPT.	
OCT.	
NOV.	
DEC.	
TOTAL	

Pop.	Town	A	B
600	*Ashburnham		
9792	*Athol		
3891	*Auburn		
2530	*Baldwinsville		
3357	*Barre		
250	*Barre Plains		
175	*Berlin		
4299	*Blackstone		
250	*Bolton		
150	*Boylston Center		
600	*Brookfield		
150	*Charlton		
1050	*Charlton City		
300	*Charlton Depot		
1290	*Cherry Valley		
12979	*Clinton		
150	*Coldbrook Springs		
225	*Cordaville		
100	*Dana		
	*Devens		
125	*Dodge		
150	*Douglass		
3701	*Dudley		
200	East Blackstone		
850	*East Brookfield		
1200	*East Douglass		
100	*East Princeton		
500	*East Templeton		
550	*Farnumsville		
350	*Fayville		
800	*Fisherville		
1150	*Fiskdale		
41029	*Fitchburg		
225	*Furnace		
16971	*Gardner		
1000	*Gilbertville		
6887	*Grafton		
3085	*Hardwick		
2546	*Harvard		
2970	*Holden		
2777	*Hopedale		
1045	*Hubbardston		
1150	*Jefferson		
150	*Lancaster		
3635	*Leicester		
19744	*Leominster		
1000	*Linwood		
400	*Lunenburg		
600	*Manchaug		
250	*Mendon		
13471	*Milford		
5653	*Millbury		
1000	*Millville		
250	*New Braintree		
50	*North Ashburnham		
800	*Northboro		

Pop.	Town	A	B
10174	*Northbridge		
	*Northbridge Center		
2610	*North Brookfield		
510	*North Dana		
800	*North Grafton		
1800	North Leominster		
1275	*North Oxford		
250	North Rutland		
1000	*North Uxbridge		
500	*Oakdale		
450	*Oakham		
500	*Otter River		
3820	*Oxford		
500	*Paxton		
250	*Petersham		
100	*Phillipston		
700	*Princeton		
75	*Princeton Depot		
200	*Quinapoxet		
1200	*Rochdale		
50	*Royalston		
600	*Rutland		
450	*Saunderville		
3708	*Shrewsbury		
875	*South Ashburnham		
250	*South Athol		
1000	*South Barre		
200	*South Berlin		
550	*Southboro		
11245	*Southbridge		
500	*South Lancaster		
450	*South Royalston		
250	*Southville		
5930	*Spencer		
300	*Sterling		
	*Sterling Junction		
375	*Still River		
50	*Sturbridge		
2578	Sutton		
4019	*Templeton		
1693	*Upton		
5384	Uxbridge		
3467	*Warren		
13258	*Webster		
50	*West Auburn		
225	*West Berlin		
5789	*Westboro		
150	*West Boylston		
1281	*West Brookfield		
550	*West Dudley		
300	*West Millbury		
1343	*Westminster		
200	Westminster Depot		
325	*West Rutland		
100	*West Sterling		
200	West Sutton		
650	*West Upton		
1200	*West Warren		
300	*Wheelwright		
350	*White Valley		
2000	*Whitinsville		
400	*Wilkinsonville		
60	*Williamsville		
5904	*Winchendon		
750	*Winchendon Springs		
179754	*Worcester		

COUNTY SALES 19.

JAN.	
FEB.	
MAR.	
APRIL	
MAY	
JUNE	
JULY	
AUG.	
SEPT.	
OCT.	
NOV.	
DEC.	
TOTAL	

COPYRIGHTED 1921—PATENT APPLIED FOR
THE CHARLES D. HEVENOR CO., Inc.
BUFFALO, N. Y.

POPULATION MIDDLESEX 778,352

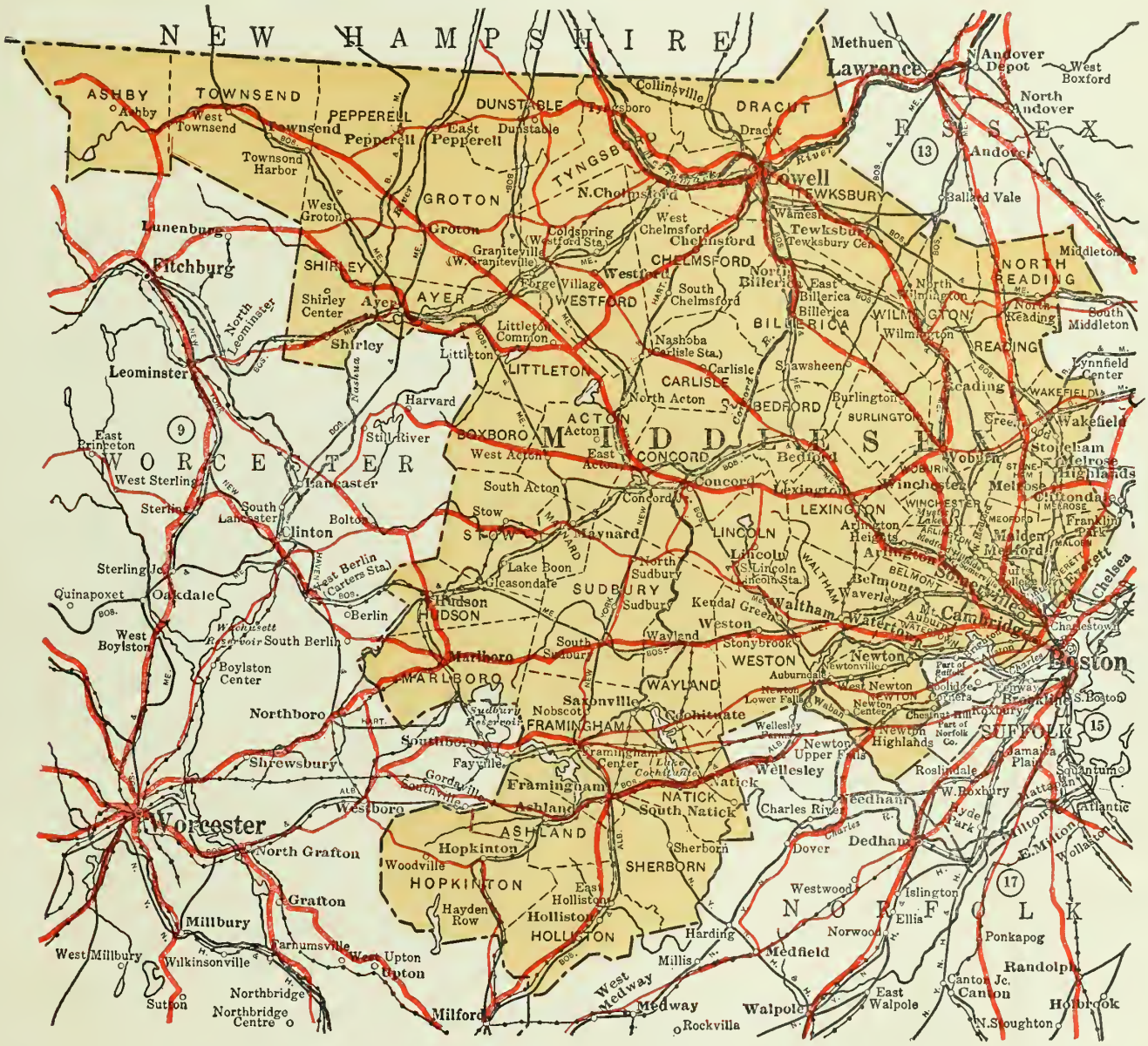

COPYRIGHTED 1921—PATENT APPLIED FOR
THE CHARLES D. HEVENOR CO., Inc.
BUFFALO, N. Y.

LIST OF TOWNS COMPRIZES ALL RECOGNIZED BUSINESS PLACES
POST OFFICES DESIGNATED THUS (*)

COUNTY SALES 19.

JAN.	
FEB.	
MAR.	
APRIL	
MAY	
JUNE	
JULY	
AUG.	
SEPT.	
OCT.	
NOV.	
DEC.	
TOTAL	

Pop.	Town	A	B	Pop.	Town	A	B
500	*Acton			46054	*Newton		
18665	*Arlington			400	*Newton Center		
2023	*Arlington Heights			1200	*Newton Highlands		
300	*Ashby			1000	*Newton Lower Falls		
1000	*Ashland			2500	*Newton Upper Falls		
1800	*Auburndale			4850	*Newtonville		
3052	*Ayer			100	*Nobscot		
1400	*Bedford			75	*North Acton		
10749	*Belmont			683	*North Billerica		
3646	*Billerica			2093	*North Chelmsford		
125	Burlington			1300	*North Reading		
109694	*Cambridge			100	*North Sudbury		
	*Cambridge A			250	*North Wilmington		
	*Cambridge B				*Nutting Lake		
	*Cambridge C			1800	*Pepperell		
100	*Carlisle			7439	*Reading		
5682	*Chelmsford			700	Saxonville		
	*Chestnut Hill				*Shawsheen		
1300	*Cochituate			400	*Sherborn		
115	*Coldspring			1000	*Shirley		
1352	*Collinsville			271	*Shirley Center		
6461	*Concord			93091	*Somerville		
1200	*Concord Junction			700	*South Acton		
5280	*Dracut			311	*South Chelmsford		
350	*Dunstable			500	*South Lincoln		
50	*East Acton			1000	South Natick		
	*East Billerica			500	*South Sudbury		
150	*East Holliston			7873	*Stoneham		
2300	*East Pepperell			100	*Stonybrook		
40120	*Everett			250	*Stow		
270	*Forge Village			300	*Sudbury		
17033	*Framingham			4450	*Tewksbury		
1000	*Framingham Ctr.			800	*Townsend		
500	*Gleasondale			300	*Townsend Harbor		
1470	*Graniteville				*Tufts College		
1000	*Groton			1000	*Tyngsboro		
	*Hayden Row			1256	*Waban		
2707	*Holliston			13025	*Wakefield		
1000	*Hopkinton			30915	*Waltham		
7607	*Hudson				*Wamesit		
560	*Kendal Green			21457	*Watertown		
	*Lake Boon			2000	*Waverly		
6350	*Lexington			1935	*Wayland		
400	*Lincoln			500	*West Acton		
1200	*Littleton			525	*West Chelmsford		
450	*Littleton Common			3170	*Westford		
112759	*Lowell			385	*West Groton		
49103	*Malden			1800	*West Medford		
15028	*Marlboro			4000	*West Newton		
7086	*Maynard			800	*Weston		
39038	*Medford				*West Somerville		
	*Medford Hillside			500	*West Townsend		
18204	*Melrose			2581	*Wilmington		
1600	*Melrose Highlands			10485	*Winchester		
	*Mount Auburn				*Winter Hill		
	*Nashoba			16574	*Woburn		
10907	*Natick			500	*Woodville		

COUNTY SALES 19.

JAN.	
FEB.	
MAR.	
APRIL	
MAY	
JUNE	
JULY	
AUG.	
SEPT.	
OCT.	
NOV.	
DEC.	
TOTAL	

COPYRIGHTED 1921—PATENT APPLIED FOR
THE CHARLES D. HEVENOR CO., Inc.
BUFFALO, N. Y.

POPULATION ESSEX 481,478

COPYRIGHTED 1921—PATENT APPLIED FOR
THE CHARLES D. HEVENOR CO., Inc.
BUFFALO, N. Y.

LIST OF TOWNS COMPRIZES ALL RECOGNIZED BUSINESS PLACES
POST OFFICES DESIGNATED THUS (*)

COUNTY SALES 19.	Pop.	Town	A	B	Pop.	Town	A	B	COUNTY SALES 19.
JAN.	10036	*Amesbury			19552	*Peabody			JAN.
	8268	*Andover			1055	*Pigeon Cove			
	500	*Annisquam			1150	*Prides Crossing			
	100	*Asbury Grove			3878	*Rockport			
		*Ayers Village			1500	*Rowley			
		Bakers Island			42529	*Salem			
FEB.	700	*Ballard Vale			1800	*Salisbury			FEB.
	150	*Beachbluff			10874	*Saugus			
	22561	*Beverly				*Saugus Center			
	2375	*Beverly Farms				*Shawsheen Village			
MAR.	600	*Boxford				*South Byfield			MAR.
		*Bradford			670	*South Essex			
	1000	*Byfield			400	*South Groveland			
APRIL	125	*Clifton			1025	*South Hamilton			APRIL
	5050	*Cliftondale			150	*South Middleton			
	450	*Cushing				South Peabody			
MAY	11108	*Danvers			8101	*Swampscott			MAY
	600	*East Boxford			1175	*Topsfield			
		*East Haverhill			435	*Ward Hill			
		East Lynn			700	*Wenham			
JUNE	1990	*East Saugus			215	*West Boxford			JUNE
	1000	*Essex				*West Lynn			
	2000	*Georgetown			500	*West Newbury			
JULY	22947	*Gloucester			825	*West Peabody			JULY
	2650	*Groveland							
	1800	*Hamilton							
AUG.	175	*Hathorne							AUG.
	53884	*Haverhill							
	6201	*Ipswich							
SEPT.		*Lanesville							SEPT.
	94270	*Lawrence							
		*Little Neck							
OCT.	99148	*Lynn							OCT.
	500	*Lynnfield							
	250	*Lynnfield Center							
	815	*Magnolia							
NOV.	3000	*Manchester							NOV.
	7324	*Marblehead							
		*Marblehead Neck							
DEC.	2100	*Merrimac							DEC.
	150	*Merrimacport							
	15189	*Methuen							
TOTAL	1200	*Middleton							TOTAL
	1300	*Nahant							
	1500	*Newbury							
	15618	*Newburyport							
	6265	*North Andover							

COPYRIGHTED 1921—PATENT APPLIED FOR
THE CHARLES D. HEVENOR CO., Inc.
BUFFALO, N. Y.

POPULATION SUFFOLK 835.552

AUTOMOBILE ROUTES.

Improved Roads: Connecting Roads:

COPYRIGHTED 1921—PATENT APPLIED FOR
THE CHARLES D. HEVENOR CO., Inc.
BUFFALO, N. Y.

LIST OF TOWNS COMPRIZES ALL RECOGNIZED BUSINESS PLACES
POST OFFICES DESIGNATED THUS (*)

COUNTY SALES 19.

JAN.	
FEB.	
MAR.	
APRIL	
MAY	
JUNE	
JULY	
AUG.	
SEPT.	
OCT.	
NOV.	
DEC.	
TOTAL	

Pop.	Town	A	B	Pop.	Town	A	B
	*Allston						
	*Back Bay						
748060	*Boston						
	*Brighton						
	*Charlestown						
43184	*Chelsea						
	*Copley Square						
	*Deer Island						
	*Dorchester						
	*Dorchester Center						
	*East Boston						
	*Fenway						
	*Fort Strong						
	*Fort Warren						
165	*Franklin Park						
	*Grove Hall						
	*Hanover Street						
	*Hyde Park						
	*Jamaica Plain						
	*Long Island						
	*Mattapan						
	*Naval Hospital						
	*North Postal						
	*Overbrook						
1530	*Readville						
28823	*Revere						
335	*Roslindale						
	*Roxbury						
	*Roxbury Crossing						
	*South Boston						
	*South Postal						
	*Terminal						
	*Uphams Corner						
	*West Roxbury						
15455	*Winthrop						

COUNTY SALES 19.

JAN.	
FEB.	
MAR.	
APRIL	
MAY	
JUNE	
JULY	
AUG.	
SEPT.	
OCT.	
NOV.	
DEC.	
TOTAL	

COPYRIGHTED 1921—PATENT APPLIED FOR
THE CHARLES D. HEVENOR CO., Inc.
BUFFALO, N. Y.

POPULATION PLYMOUTH 156,968

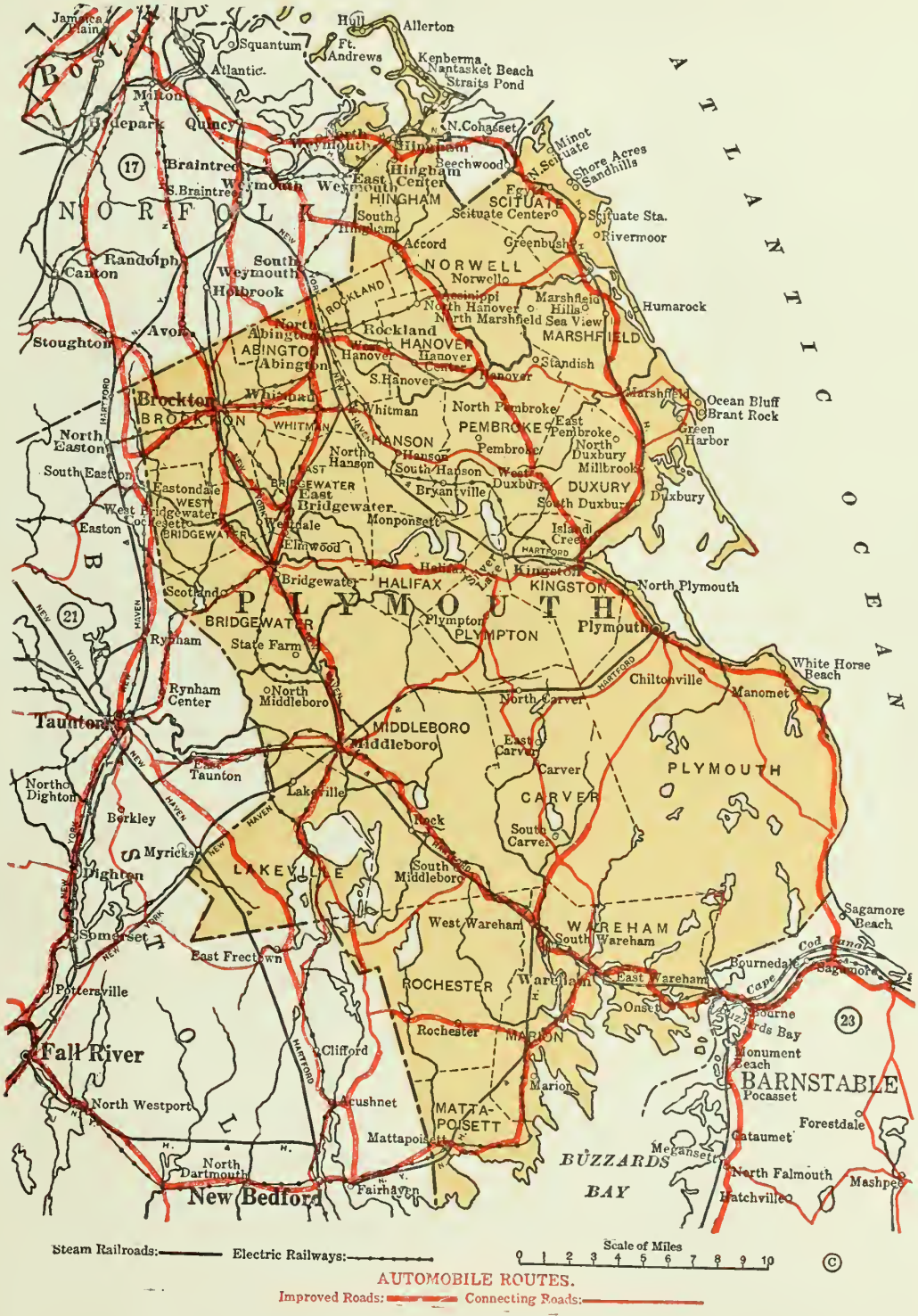

COPYRIGHTED 1921—PATENT APPLIED FOR
THE CHARLES D. HEVENOR CO., Inc.
BUFFALO, N. Y.

LIST OF TOWNS COMPRIZES ALL RECOGNIZED BUSINESS PLACES
POST OFFICES DESIGNATED THUS (*)

COUNTY SALES 19.	
JAN.	
FEB.	
MAR.	
APRIL	
MAY	
JUNE	
JULY	
AUG.	
SEPT.	
OCT.	
NOV.	
DEC.	
TOTAL	

Pop.	Town	A	B
5787	Abingtown		
75	*Accord		
600	*Allerton		
200	*Assinippi		
250	*Brant Rock		
8438	*Bridgewater		
66254	*Brockton		
350	*Bryantville		
100	*Carver		
125	Chiltonville		
300	*Cochesett		
700	*Duxbury		
3486	*East Bridgewater		
265	*East Carver		
300	*East Pembroke		
500	*East Wareham		
200	*Egypt		
100	*Elmwood		
	*Fort Andrews		
150	*Greenbush		
200	*Green Harbor		
300	*Halifax		
2575	*Hanover		
	*Hanover Center		
400	*Hanson		
5604	*Hingham		
300	*Hingham Center		
600	*Hull		
200	*Humarock		
150	*Island Creek		
500	*Kenberma		
2505	*Kingston		
300	*Lakeville		
500	*Manomet		
1300	*Marion		
1400	*Marshfield		
500	*Marshfield Hills		
1300	*Mattapoisett		
8453	*Middleboro		
250	*Millbrook		
175	*Minot		
65	*Monponsett		
2000	*Nantasket Beach		
2300	*North Abington		
275	*North Carver		
250	*North Duxbury		
500	*North Hanover		

Pop.	Town	A	B
150	North Hanson		
250	*North Marshfield		
700	*North Middleboro		
400	*North Pembroke		
1000	*North Plymouth		
800	*North Scituate		
300	*Norwell		
175	*Ocean Bluff		
750	*Onset		
175	*Pembroke		
13045	*Plymouth		
500	*Plympton		
	*Rivermoor		
400	Rochester		
700	*Rock		
7544	*Rockland		
50	*Sandhills		
2534	*Scituate		
50	*Scituate Center		
200	Scotland		
250	*Sea View		
	*Shore Acres		
100	*Silver Lake		
450	*South Carver		
400	*South Duxbury		
500	*South Hanover		
700	*South Hanson		
300	South Hingham		
700	*South Middleboro		
300	*South Wareham		
100	*Standish		
500	*State Farm		
150	*Straits Pond		
4415	*Wareham		
2908	*West Bridgewater		
225	*Westdale		
300	*West Duxbury		
500	*West Hanover		
500	*West Wareham		
65	*White Horse Beach		
7147	*Whitman		

COUNTY SALES 19.	
JAN.	
FEB.	
MAR.	
APRIL	
MAY	
JUNE	
JULY	
AUG.	
SEPT.	
OCT.	
NOV.	
DEC.	
TOTAL	

COPYRIGHTED 1921—PATENT APPLIED FOR
THE CHARLES D. HEVENOR CO., Inc.
BUFFALO, N. Y.

POPULATION BRISTOL 359,005

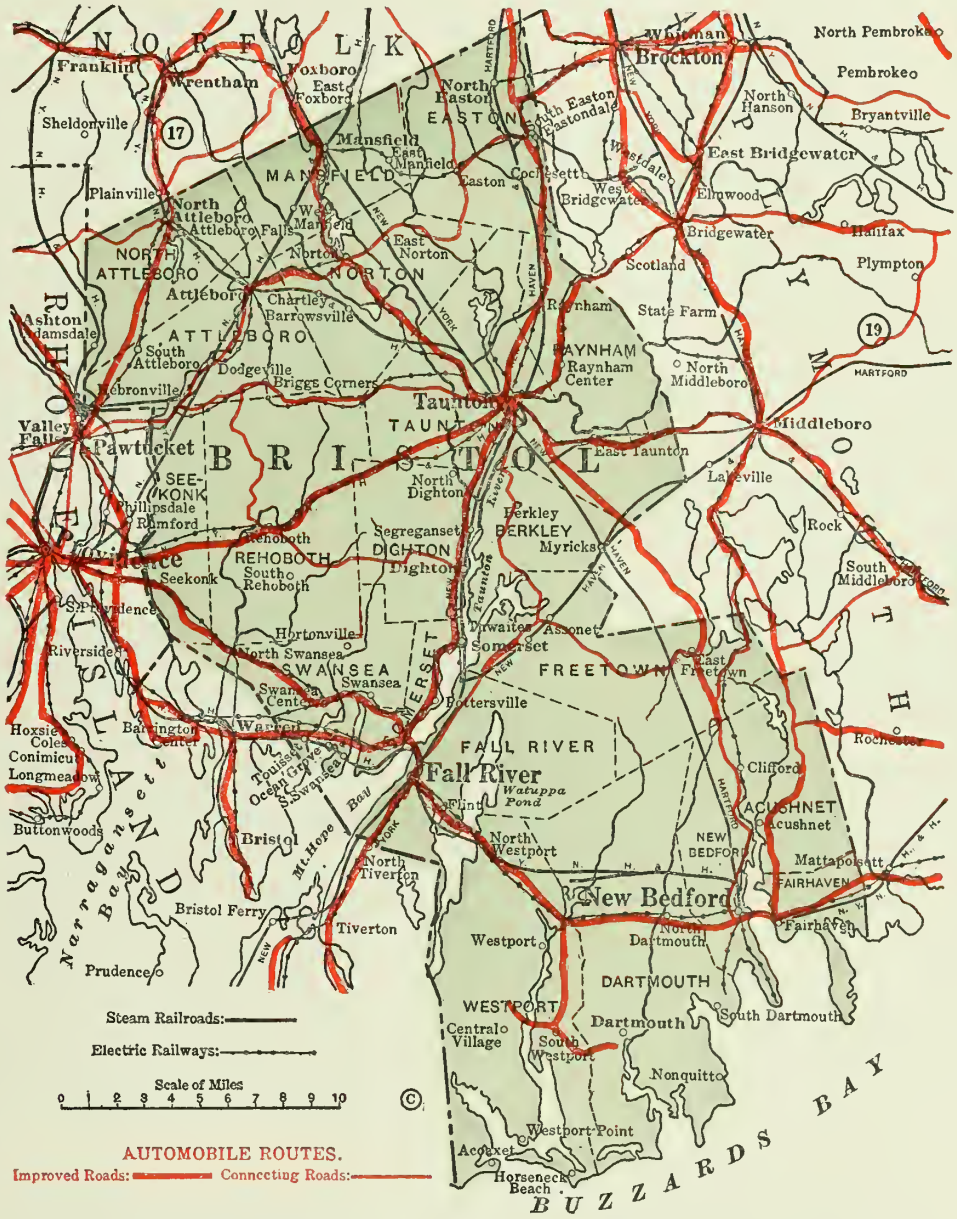

COPYRIGHTED 1921—PATENT APPLIED FOR
THE CHARLES D. HEVENOR CO., Inc.
BUFFALO, N. Y.

LIST OF TOWNS COMPRIZES ALL RECOGNIZED BUSINESS PLACES
POST OFFICES DESIGNATED THUS (*)

COUNTY SALES 19.

JAN	
FEB.	
MAR.	
APRIL	
MAY	
JUNE	
JULY	
AUG.	
SEPT.	
OCT.	
NOV.	
DEC.	
TOTAL	

Pop.	Town	A	B
155	*Acoaxet		
3075	Acushnet		
150	*Adamsdale		
200	*Assonet		
19731	*Attleboro		
1200	Attleboro Falls		
150	*Barrowsville		
125	Berkley		
30	Briggs Corner		
100	*Central Village		
500	*Chartley		
265	*Clifford		
6493	*Dartmouth		
2574	*Dighton		
700	Dodgeville		
350	*East Freetown		
200	*East Mansfield		
300	*East Norton		
5041	*Easton		
600	*Eastondale		
	*East Taunton		
7291	*Fairhaven		
120485	*Fall River		
	Flint		
1500	Freetown		
500	*Hebronville		
60	*Horseneck Beach		
300	Hortonville		
6255	*Mansfield		
350	*Myricks		
121217	*New Bedford		
120	*Nonquitt		
9238	*North Attleboro		
400	*North Dartmouth		
500	*North Dighton		
3000	*North Easton		
250	North Swansea		
500	*North Westport		
300	*Norton		
65	*Ocean Grove		
400	*Pottersville		
605	*Raynham		
500	*Raynham Center		
300	*Rehoboth		
2898	*Seekonk		
175	*Segreganset		
3520	*Somerset		

Pop.	Town	A	B
300	*South Attleboro		
1500	*South Dartmouth		
600	*South Easton		
600	South Rehoboth		
200	*South Swansea		
600	*South Westport		
650	*Swansea		
75	Swansea Center		
37137	*Taunton		
	*Thwaites		
	*Touisset		
500	*West Mansfield		
3115	*Westport		
700	*Westport Point		

COUNTY SALES 19.

JAN.	
FEB.	
MAR.	
APRIL	
MAY	
JUNE	
JULY	
AUG.	
SEPT.	
OCT.	
NOV.	
DEC.	
TOTAL	

COPYRIGHTED 1921—PATENT APPLIED FOR
THE CHARLES D. HEVENOR CO., Inc.
BUFFALO, N. Y.

POPULATION BARNSTABLE 26 670

COPYRIGHTED 1921—PATENT APPLIED FOR
THE CHARLES D. HEVENOR CO., Inc.
BUFFALO, N. Y.

LIST OF TOWNS COMPRIZES ALL RECOGNIZED BUSINESS PLACES
POST OFFICES DESIGNATED THUS (*)

Pop.	Town	A	B	Pop.	Town	A	B
4836	*Barnstable			150	*Sagamore Beach		
	*Bass River			1500	*Sandwich		
2530	*Bourne			115	*Santuit		
185	*Bournedale			100	Seaside Park		
400	*Brewster			75	*South Brewster		
300	*Buzzards Bay			200	*South Chatham		
200	*Cataumet			450	*South Dennis		
400	*Centerville			250	*South Harwich		
1800	*Chatham			100	*South Hyannis		
100	*Chatham Port			200	*South Orleans		
600	*Cotuit				*South Truro		
250	*Craigville			150	*South Wellfleet		
100	*Cummaquid			600	*South Yarmouth		
600	*Dennis			300	*Teaticket		
500	*Dennis Port			150	*Truro		
150	*East Brewster			300	*Waquoit		
300	*East Dennis			1000	*Wellfleet		
325	*East Falmouth			350	*West Barnstable		
450	*Eastham			150	*West Brewster		
260	*East Harwich			150	*West Chatham		
450	*East Orleans			650	*West Dennis		
150	*East Sandwich			300	*West Falmouth		
3500	*Falmouth			350	*West Harwich		
265	*Falmouth Heights				*West Hyannisport		
100	*Forestdale			300	*West Yarmouth		
800	*Harwich				*Wianno		
640	*Harwich Port			650	*Woods Hole		
	*Hatchville			200	*Yarmouth		
3000	*Hyannis			500	*Yarmouth Port		
200	*Hyannis Port						
260	*Marstons Mills						
250	*Mashpee						
	*Megansett						
250	*Monument Beach						
150	*North Brewster						
100	*North Chatham						
175	*North Eastham						
300	*North Falmouth						
160	*North Harwich						
400	*North Truro						
1000	*Orleans						
800	*Osterville						
100	*Pleasant Lake						
200	*Pocasset						
4246	*Provincetown						
150	Quissett						
1250	*Sagamore						

COUNTY SALES 19.

JAN.	
FEB.	
MAR.	
APRIL	
MAY	
JUNE	
JULY	
AUG.	
SEPT.	
OCT.	
NOV.	
DEC.	
TOTAL	

COUNTY SALES 19.

JAN.	
FEB.	
MAR.	
APRIL	
MAY	
JUNE	
JULY	
AUG.	
SEPT.	
OCT.	
NOV.	
DEC.	
TOTAL	

COPYRIGHTED 1921—PATENT APPLIED FOR
THE CHARLES D. HEVENOR CO., Inc.
BUFFALO, N. Y.

POPULATION DUKES 4,372
" NANTUCKET 2,797

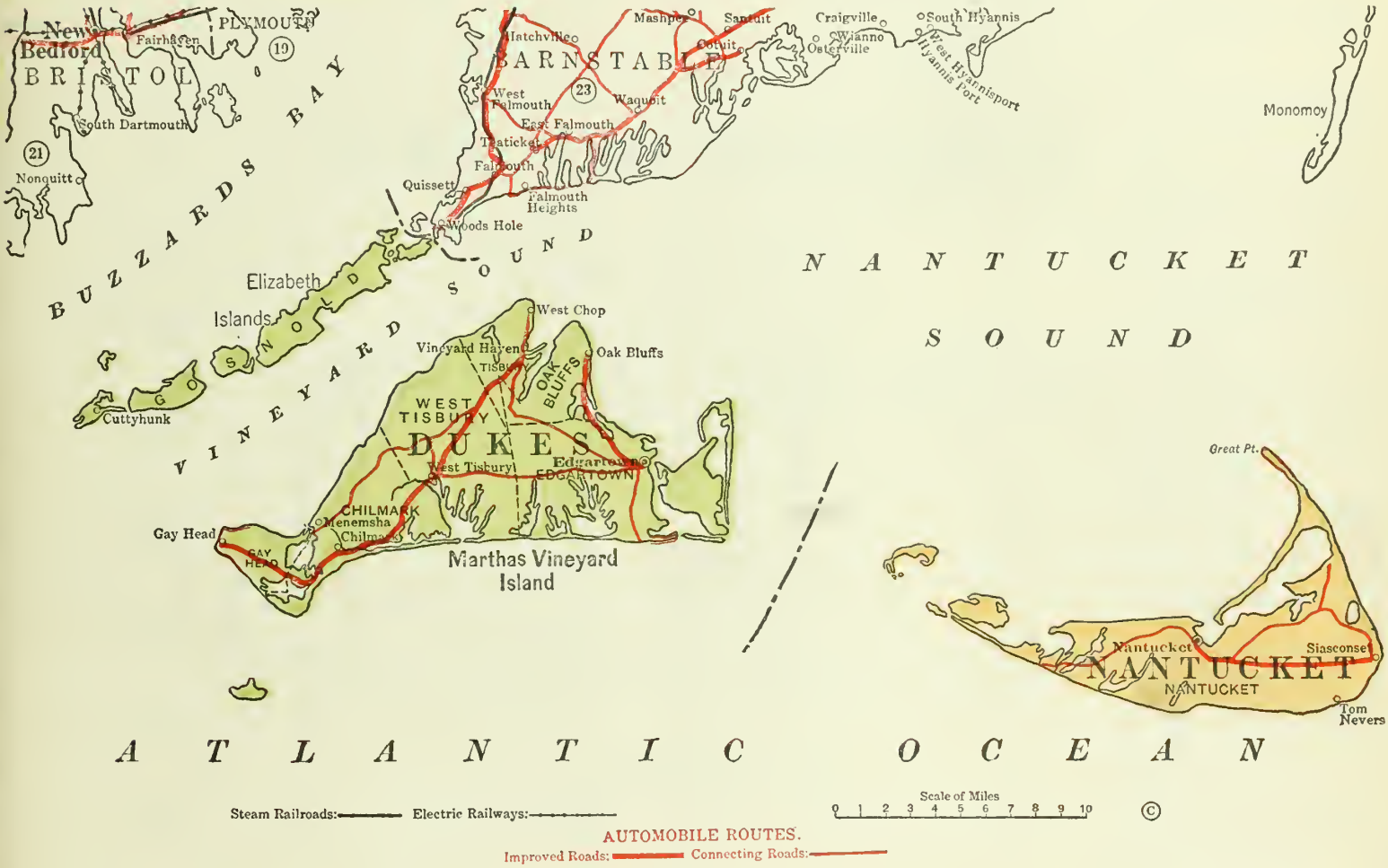

COPYRIGHTED 1921—PATENT APPLIED FOR
THE CHARLES D. HEVENOR CO., Inc.
BUFFALO, N. Y.

LIST OF TOWNS COMPRIZES ALL RECOGNIZED BUSINESS PLACES
POST OFFICES DESIGNATED THUS (*)

COUNTY SALES 19.	
JAN.	
FEB.	
MAR.	
APRIL	
MAY	
JUNE	
JULY	
AUG.	
SEPT.	
OCT.	
NOV.	
DEC.	
TOTAL	

DUKES COUNTY

Pop.	Town	A	B
240	*Chilmark		
	*Cuttyhunk		
1190	*Edgartown		
144	*Gay Head		
131	Gosnold		
63	*Menemsha		
1047	*Oak Bluffs		
1275	Tisbury		
1282	*Vineyard Haven		
52	*West Chop		
345	*West Tisbury		

NANTUCKET COUNTY

Pop.	Town	A	B
2797	*Nantucket		
262	*Siasconet		
	Tom Nevers		

COUNTY SALES 19.	
JAN.	
FEB.	
MAR.	
APRIL	
MAY	
JUNE	
JULY	
AUG.	
SEPT.	
OCT.	
NOV.	
DEC.	
TOTAL	

COPYRIGHTED 1921—PATENT APPLIED FOR
THE CHARLES D. HEVENOR CO., Inc.
BUFFALO, N. Y.

THE

HEVENOR HANDY BOOK

OF

LOOSE LEAF COUNTY MAPS

RHODE ISLAND

FOR

Executives - Sales Managers - Salesmen - Automobilists

Copyrighted 1921

THE CHARLES D. HEVENOR CO., INC.
BUFFALO, N. Y.

On the reverse of each map in this book is a list of cities and towns in that county, alphabetically arranged with population. Columns A, and B, are for designating by check mark where business has reached the maximum, and where it has not. Cities and towns not checked will represent those from which no business has as yet been received. Or you may prefer to note in the A column the number of logical prospects or dealers in each town, and in the B column the number you have already sold.

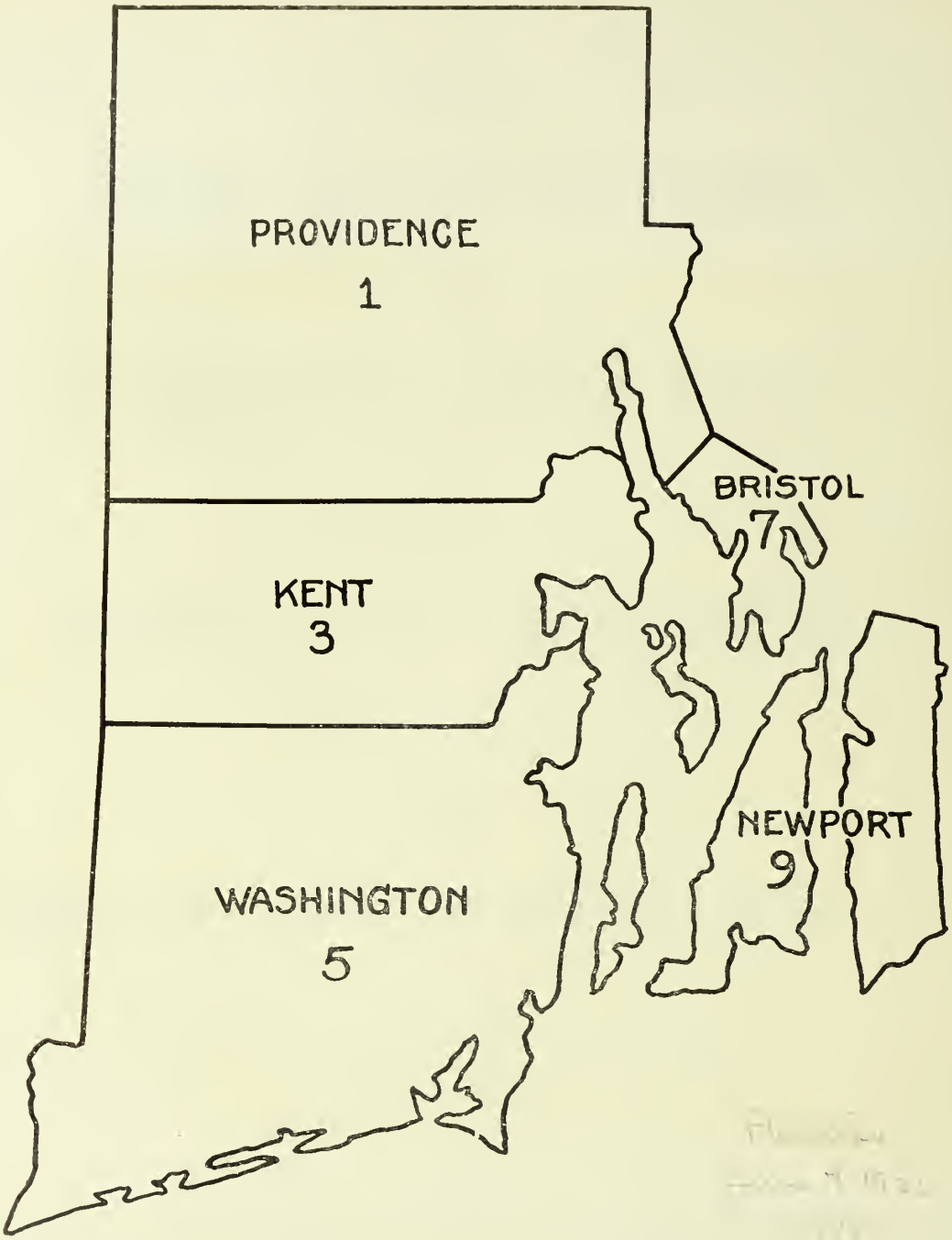

Outline map showing the relative position of the counties in Rhode Island, and the page numbers on which the individual county maps appear.

COPYRIGHT 1921
THE CHARLES D. HEVENOR CO., Inc.
BUFFALO, N. Y.

POPULATION PROVIDENCE 465.937

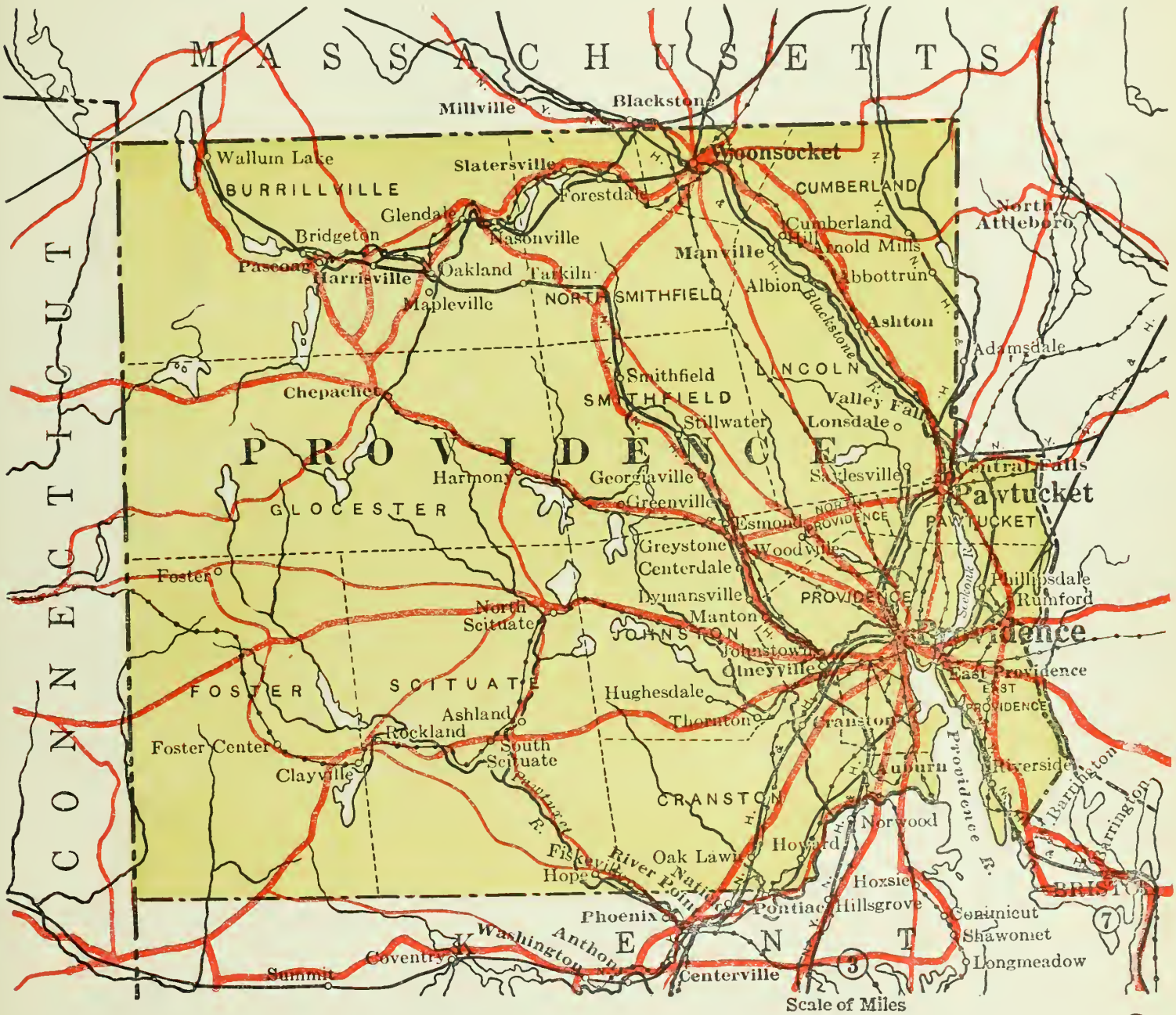

AUTOMOBILE ROUTES.

Improved Roads: Connecting Roads:

COPYRIGHTED 1921—PATENT APPLIED FOR
THE CHARLES D. HEVENOR CO., Inc.
BUFFALO, N. Y.

LIST OF TOWNS COMPRIZES ALL RECOGNIZED BUSINESS PLACES
POST OFFICES DESIGNATED THUS (*)

Pop.	Town	A	B
150	*Abbottrun		
525	*Albion		
175	*Arnold Mills		
190	Ashland		
2000	*Ashton		
	Auburn		
350	*Bridgeton		
8606	Burrillville		
3000	*Centerdale		
24174	*Central Falls		
950	*Chepachet		
275	*Clayville		
29407	Cranston		
10077	Cumberland		
21793	*East Providence		
525	*Esmond		
250	*Fiskeville		
250	*Forestdale		
1200	*Foster		
250	*Foster Center		
975	*Georgiaville		
325	*Glendale		
850	*Greenville		
950	*Greystone		
175	*Harmony		
650	*Harrisville		
675	*Hope		
175	*Howard		
180	Hughesdale		
6855	Johnston		
9543	Lincoln		
4000	*Lonsdale		
850	Lymansville		
650	Manton		
5900	*Manville		
825	*Mapleville		
250	*Nasonville		
7697	North Providence		
650	*North Scituate		
3200	North Smithfield		
950	*Oakland		
275	*Oak Lawn		
2700	*Pascoag		
64248	*Pawtucket		
800	*Phillipsdale		
237595	*Providence		
1700	*Riverside		
575	*Rockland		
650	Rumford		
1000	*Saylesville		
3006	Scituate		
1900	*Slatersville		
3199	Smithfield		
375	*South Scituate		
375	*Stillwater		
150	Tarkiln		
1000	*Thornton		
5000	*Valley Falls		
75	*Wallum Lake		
43496	*Woonsocket		

COUNTY SALES 19.

JAN.	
FEB.	
MAR.	
APRIL	
MAY	
JUNE	
JULY	
AUG.	
SEPT.	
OCT.	
NOV.	
DEC.	
TOTAL	

COUNTY SALES 19.

JAN.	
FEB.	
MAR.	
APRIL	
MAY	
JUNE	
JULY	
AUG.	
SEPT.	
OCT.	
NOV.	
DEC.	
TOTAL	

COPYRIGHTED 1921—PATENT APPLIED FOR
THE CHARLES D. HEVENOR CO., Inc.
BUFFALO, N. Y.

POPULATION KENT 38,866

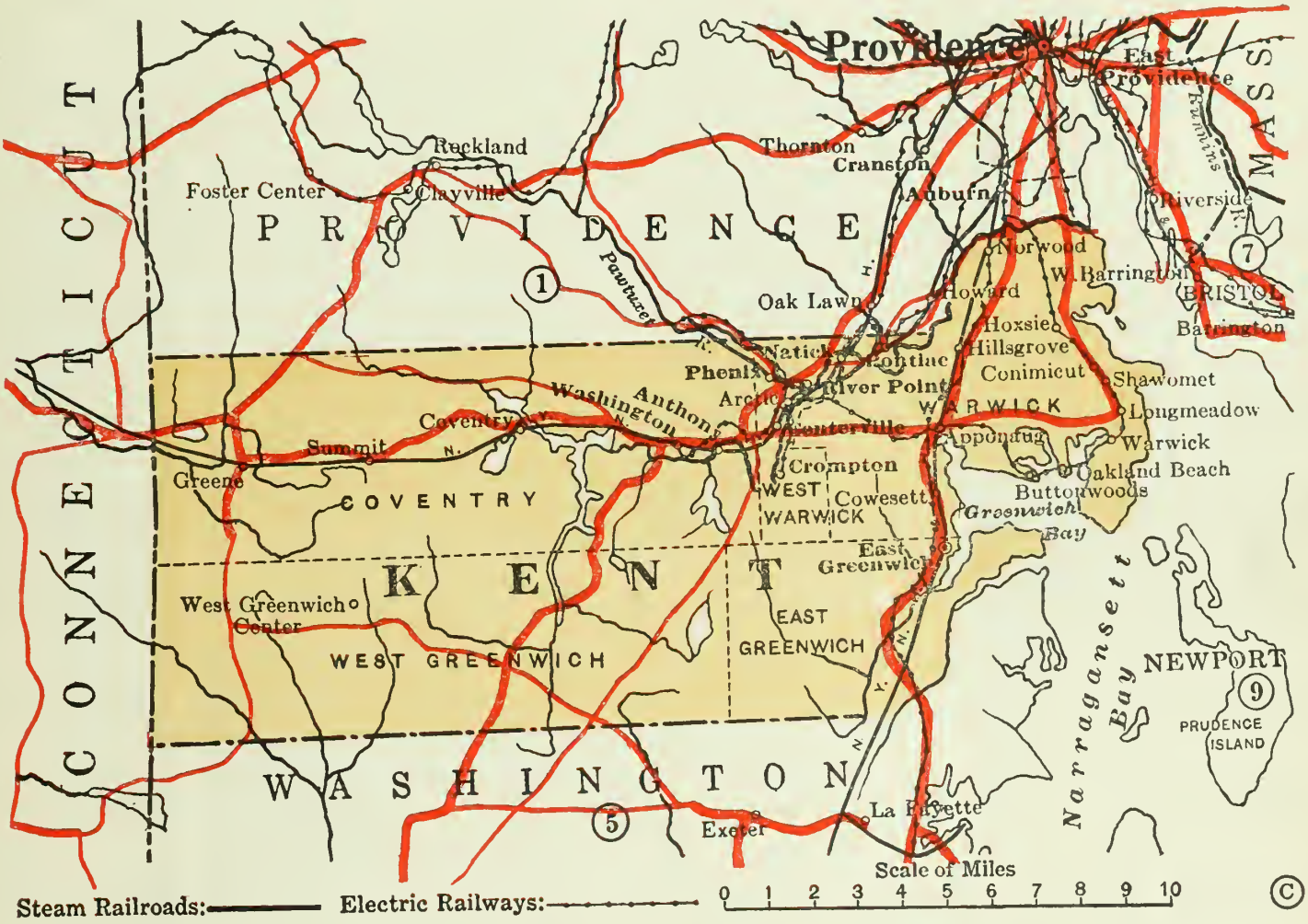

AUTOMOBILE ROUTES.

Improved Roads: Connecting Roads:

COPYRIGHTED 1921—PATENT APPLIED FOR
THE CHARLES D. HEVENOR CO., Inc.
BUFFALO, N. Y.

LIST OF TOWNS COMPRIZES ALL RECOGNIZED BUSINESS PLACES
POST OFFICES DESIGNATED THUS (*)

Pop.	Town	A	B	Pop.	Town	A	B
2300	*Anthony						
1500	*Apponaug						
4800	*Artic						
50	*Buttonwoods						
2500	*Centerville						
900	*Conimicut						
5670	*Coventry						
50	*Cowesett						
1800	*Crompton						
3290	*East Greenwich						
400	*Greene						
1200	*Hillsgrove						
80	*Hoxsie						
150	*Longmeadow						
3800	*Natick						
570	*Norwood						
500	*Oakland Beach						
2800	*Phenix						
1300	*Pontiac						
3400	*River Point						
100	*Shawomet						
300	*Summit						
13481	*Warwick						
600	*Washington						
150	*W. Greenwich Ctr.						
15461	West Warwick						

COUNTY SALES 19.	
JAN	
FEB.	
MAR.	
APRIL	
MAY	
JUNE	
JULY	
AUG.	
SEPT.	
OCT.	
NOV.	
DEC.	
TOTAL	

COUNTY SALES 19.	
JAN.	
FEB.	
MAR.	
APRIL	
MAY	
JUNE	
JULY	
AUG.	
SEPT.	
OCT.	
NOV.	
DEC.	
TOTAL	

COPYRIGHTED 1921—PATENT APPLIED FOR
THE CHARLES D. HEVENOR CO., Inc.
BUFFALO, N. Y.

POPULATION WASHINGTON 26.793

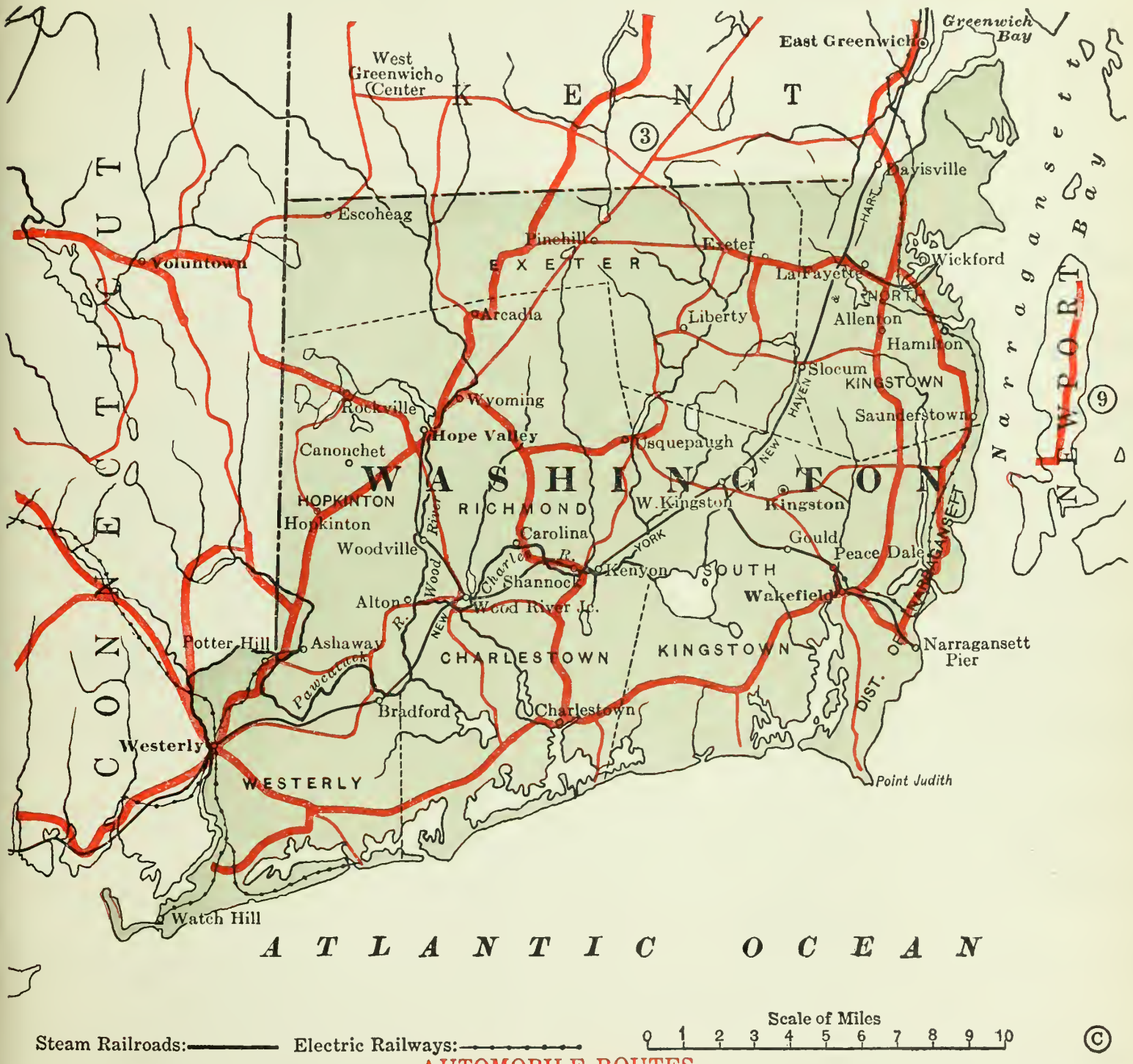

Steam Railroads: ——— Electric Railways: - - - - -

Scale of Miles 0 1 2 3 4 5 6 7 8 9 10

AUTOMOBILE ROUTES.

Improved Roads: ——— Connecting Roads: ———

COPYRIGHTED 1921—PATENT APPLIED FOR
THE CHARLES D. HEVENOR CO., Inc.
BUFFALO, N. Y.

LIST OF TOWNS COMPRIZES ALL RECOGNIZED BUSINESS PLACES
POST OFFICES DESIGNATED THUS (*)

COUNTY SALES 19.	
JAN.	
FEB.	
MAR.	
APRIL	
MAY	
JUNE	
JULY	
AUG.	
SEPT.	
OCT.	
NOV.	
DEC.	
TOTAL	

Pop.	Town	A	B	Pop.	Town	A	B
750	*Allenton						
150	*Alton						
185	*Arcadia						
600	*Ashaway						
450	*Bradford						
275	*Canonchet						
475	*Carolina						
800	*Charlestown						
350	*Davisville						
80	*Escoheag						
700	*Exeter						
50	*Gould						
275	*Hamilton						
1200	*Hope Valley						
2250	*Hopkinton						
160	*Kenyon						
250	*Kingston						
1200	*LaFayette						
125	*Liberty						
1000	*Narragansett Pier						
3397	*North Kingstown						
1650	*Peace Dale						
	*Pinehill						
450	*Potter Hill						
270	*Rockville						
200	*Saunderstown						
400	*Shannock						
250	*Slocum						
5181	South Kingstown						
150	*Usquepaugh						
2100	*Wakefield						
200	Watch Hill						
9952	*Westerly						
180	*West Kingston						
1200	*Wickford						
175	*Wood River Jct.						
275	*Woodville						
460	*Wyoming						

COUNTY SALES 19.	
JAN.	
FEB.	
MAR.	
APRIL	
MAY	
JUNE	
JULY	
AUG.	
SEPT.	
OCT.	
NOV.	
DEC.	
TOTAL	

COPYRIGHTED 1921—PATENT APPLIED FOR
THE CHARLES D. HEVENOR CO., Inc.
BUFFALO, N. Y.

POPULATION BRISTOL 20,525

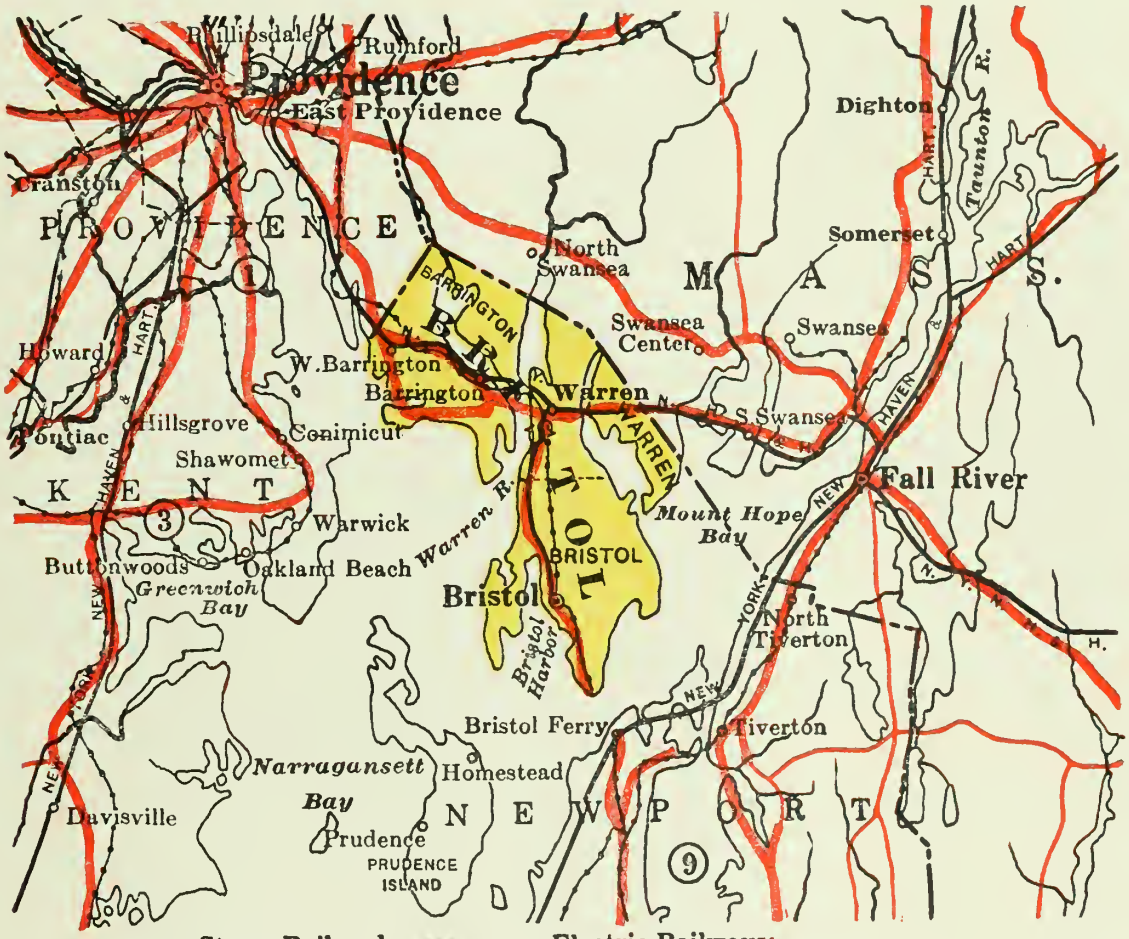

COPYRIGHTED 1921—PATENT APPLIED FOR
THE CHARLES D. HEVENOR CO., Inc.
BUFFALO, N. Y.

LIST OF TOWNS COMPRIZES ALL RECOGNIZED BUSINESS PLACES
POST OFFICES DESIGNATED THUS (*)

Pop.	Town	A	B	Pop.	Town	A	B
3897	*Barrington						
11375	*Bristol						
7841	*Warren						
975	*West Barrington						

COUNTY SALES
19.

JAN.	
FEB.	
MAR.	
APRIL	
MAY	
JUNE	
JULY	
AUG.	
SEPT.	
OCT.	
NOV.	
DEC.	
TOTAL	

COUNTY SALES
19.

JAN.	
FEB.	
MAR.	
APRIL	
MAY	
JUNE	
JULY	
AUG.	
SEPT.	
OCT.	
NOV.	
DEC.	
TOTAL	

COPYRIGHTED 1921—PATENT APPLIED FOR
THE CHARLES D. HEVENOR CO., Inc.
BUFFALO, N. Y.

POPULATION NEWPORT 43,865

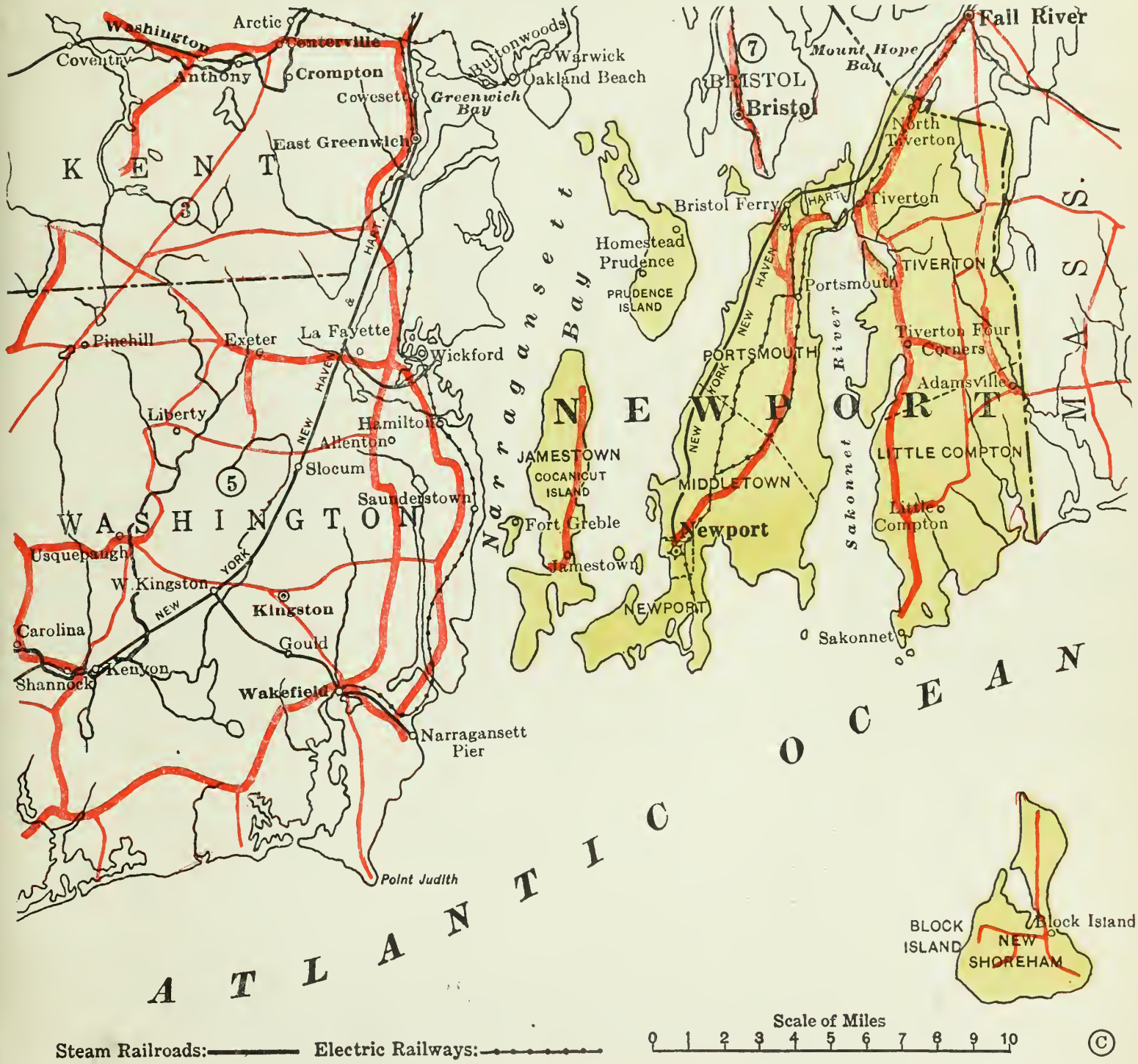

COPYRIGHTED 1921—PATENT APPLIED FOR
THE CHARLES D. HEVENOR CO., Inc.
BUFFALO, N. Y.

LIST OF TOWNS COMPRIZES ALL RECOGNIZED BUSINESS PLACES
POST OFFICES DESIGNATED THUS (*)

COUNTY SALES 19.	Pop.	Town	A	B	Pop.	Town	A	B	COUNTY SALES 19.
JAN.	400	*Adamsville							JAN.
	1273	*Block Island							
		*Bristol Ferry							
		*Fort Greble							
		*Homestead							
	1633	*Jamestown							
FEB.	1389	*Little Compton							FEB.
	30255	*Newport							
	2000	North Tiverton							
MAR.	2590	*Portsmouth							MAR.
	60	*Prudence							
	200	*Sakonnet							
APRIL	3894	*Tiverton							APRIL
	250	*Tiverton Four Crs.							
MAY									MAY
JUNE									JUNE
JULY									JULY
AUG.									AUG.
SEPT.									SEPT.
OCT.									OCT.
NOV.									NOV.
DEC.									DEC.
TOTAL									TOTAL

COPYRIGHTED 1921—PATENT APPLIED FOR
THE CHARLES D. HEVENOR CO., Inc.
BUFFALO, N. Y.

THE

HEVENOR HANDY BOOK

OF

LOOSE LEAF COUNTY MAPS

CONNECTICUT

FOR

Executives - Sales Managers - Salesmen - Automobilists

Copyrighted 1921

THE CHARLES D. HEVENOR CO., INC.
BUFFALO, N. Y.

On the reverse of each map in this book is a list of cities and towns in that county, alphabetically arranged with population. Columns A, and B, are for designating by check mark where business has reached the maximum, and where it has not. Cities and towns not checked will represent those from which no business has as yet been received.

Outline map showing the relative position of the counties in Connecticut, and the page numbers on which the individual county maps appear.

COPYRIGHT 1921
THE CHARLES D. HEVENOR CO., Inc.
BUFFALO, N. Y.

INDEX

FOR

CONNECTICUT

CONTAINING

Alphabetical List of Counties
Numerical List of Counties
Alphabetical List of Towns

This list of towns has been compiled with the greatest care, and expressly for the use of the busy executive. Every recognized business place is mentioned, with the elimination of those names which represent geographical locations only, and are without population or business standing.

THE CHARLES D. HEVENOR CO., INC.
MAP MAKERS
BUFFALO, N. Y.

COPYRIGHT 1921
THE CHARLES D. HEVENOR CO., Inc.
BUFFALO, N. Y.

Alphabetical List of Counties in Connecticut

Numerals indicate page on which list of towns in that county appears.

Fairfield	4	Litchfield	2	New Haven	8	Tolland	10
Hartford	6	Middlesex	12	New London	16	Windham	14

Numerical List of Counties in Connecticut

Numerals indicate page on which list of towns in that county appears.

2	Litchfield	6	Hartford	10	Tolland	14	Windham
4	Fairfield	8	New Haven	12	Middlesex	16	New London

Alphabetical List of Towns in Connecticut

Numerals indicate page on which listing by county appears; also county by name as shown in numerical list on preceding page.

A

Abington 14
Addison 6
Allyns 16
Amston 10
Andover 10
Ansonia 8
Ashford 14
Avon 6

B

Bakerfield 2
Ballouville 14
Baltic 16
Bantam 2
Barkhamsted 2
Beacon Falls 8
Beckley 6
Berlin 6
Bethany 8
Bethel 4
Bethlehem 2
Black Hall 16
Bloomfield 6
Boardman 2
Bolton 10
Bolton Notch 10
Botsford 4
Bozrahville 16
Branchville 4
Branford 8
Bridgeport 4
Bridgewater 2
Bristol 6
Broad Brook 6
Brookfield 4
Brookfield Centr 4
Brooklyn 14
Buckland 6
Burlington 6
Burnside 6
Burrville 2

C

Canaan 2
Cannondale 4
Canterbury 14
Canton 6
Canton Center 6
Centerbrook 12
Centerhill 6
Central Village 14
Chaplin 14
Chatham 12
Cheshire 8
Chester 12
Chesterfield 16
Chestnut Hill 16
Clarks Corner 14
Clarks Falls 16
Clinton 12
Clintonville 8
Colchester 16
Colebrook 2
Colebrook River 2
Collinsville 6
Columbia 10
Cornwall 2
Cornwall Bridge 2
Coscob 4
Crescent Beach 16
Cromwell 12
Crystal Lake 10

D

Danbury 4
Danielson 14
Darien 4
Dayville 14
Deep River 12
Derby 8
Durham 12
Durham Center 12

E

Eagleville 10
East Berlin 6
East Canaan 2
Eastford 14
East Glastonbury 6
East Granby 6
East Haddam 12
East Hampton 12
East Hartford 6
East Hartland 6
East Haven 8
East Killingly 14
East Litchfield 2
East Lyme 16
East Morris 2
Easton 4
East River 8
East Thompson 14
East Willington 10
East Windsor Hill 6
East Woodstock 14
Ellington 10
Elliott 14
Elmwood 6
Enfield 6
Essex 12

F

Fabyan 14
Fairfield 4
Falls Village 2
Farmington 6
Fenwick 12
Fitchville 16
Forestville 6
Franklin 16

G

Gales Ferry 16
Gardner Lake 16
Gaylordsville 2
Georgetown 4
Gildersleeve 12
Gilead 10
Glasgo 16
Glastonbury 6
Glenbrook 4
Glenville 4
Goodyear 14
Goshen 2
Granby 6
Greenfield Hill 4
Greens Farms 4
Greenwich 4
Griswold 16
Grosvenor Dale 14
Groton 16
Groton Long Pts. 16
Grove Beach 12
Guilford 8

H

Haddam 12
Haddam Neck 12
Hadlyme 16
Hamburg 16
Hamden 8
Hampton 14
Hanover 16
Hartford 6
Harwinton 2
Hawleyville 4
Hazardville 6
Hebron 10
Higganum 12
Highland Park 6
High Ridge 4
Highwood 8
Hockanum 6
Hop River 10
Hotchkissville 2
Huntington 4

I

Ivoryton 12

J

Jewett City 16

K

Kensington 6
Kent 2
Killingly 14
Killingworth 12

L

Lakeside 2
Lakeville 2
Laurel Glen 16
Lebanon 16
Ledyard 16
Leonard Bridge 16
Liberty Hill 16
Lime Rock 2
Litchfield 2
Little River 12
Long Hill 4
Long Ridge 4
Lords Point 16
Lyman Viaduct 16
Lyme 16

M

Madison 8
Manchester 6
Manchester Green 6
Mansfield 10
Mansfield Center 10
Mansfield Depot 10
Marble Dale 2
Marion 6
Marlboro 6
Mechanicsville 14
Melrose 6
Meriden 8
Merrow 10
Mianus 4
Middlebury 8
Middlefield 12
Middle Haddam 12
Middletown 12
Milford 8
Milldale 6
Millington 12
Mill Plain 4
Millstone 16
Milton 2
Monroe 4
Montowese 8
Montville 16
Moodust 12
Moosup 14
Morris 2
Mount Carmel 8
Mount Hope 10
Mystic 16

N

Naugatuck 8
New Britain 6
New Canaan 4
New Fairfield 4
New Hartford 2
New Haven 8
Newington 6

Newington Jct. 6
New London 16
New Milford 2
New Preston 2
Newtown 4
Niantic 16
Nicholas 4
Noank 16
Norfolk 2
Noroton 4
Noroton Heights 4
North Ashford 14
North Branford 8
North Canton 6
Northfield 2
Northford 8
North Franklin 16
North Granby 6
North Grosvenor Dale 14
North Guilford 8
North Hartland 6
North Haven 8
North Plain 12
North Stamford 4
North Sterling 14
North Stonington 16
Northville 2
North Westchester 16
North Windham 14
North Woodbury 2
North Woodstock 14
Norwalk 4
Norwich 16
Norwichtown 16

O

Oakdale 16
Oakville 2
Occum 16
Old Mystic 16
Oneco 14
Orange 8
Ore Hill 2
Oronoque 4
Oxford 8

P

Packer 14
Pequabuck 2
Phoenixville 14
Pine Meadow 2
Pineorchard 8
Plainfield 14
Plainville 6
Plantsville 6
Plattsville 4
Pleasant Valley 2
Plymouth 2
Pomfret 14
Pomfret Centr 14
Poquetanuck 16
Poquonock 6
Poquonock Bridge 16
Portland 12
Prospect 8
Putnam 14

Q

Quaker Hill 16
Quinebaug 14

R

Rainbow 6
Redding 4
Redding Ridge 4
Reynolds Bridge 2
Ridgefield 4
Riverside 4
Riverton 2
Robertsville 2
Rockfall 12
Rockville 10
Rockyhill 6
Romford 2
Round Hill 4
Rowayton 4
Roxbury 2
Roxbury Falls 2
Roxbury Station 2

S

Sachem Head 8
Salem 16
Salisbury 2
Sandy Hook 4
Saugatuck 4
Saybrook 12
Saybrook Point 12
Scitico 6
Scotland 14
Seymour 8
Sharon 2
Shelton 4
Sherman 4
Short Beach 8
Silver Lane 6
Simsbury 6
Somers 10
Somerville 10
Sound Beach 4
Soundview 16
South Britain 8
Southbury 8
South Coventry 10
Southford 8
South Glastonbury 6
Southington 6
South Kent 2
South Lyme 16
South Manchester 6
South Meriden 8
South Norwalk 4
Southport 4
South Wethersfield 6
South Willington 10
South Windham 14
South Windsor 6
South Woodstock 14
Springdale 4
Stafford 10
Stafford Springs 10
Staffordville 10
Stamford 4
Stepney 4
Stepney Depot 4
Sterling 14
Stevenson 4
Still River 2
Stonington 16
Stony Creek 8
Stratford 4
Suffield 6

T

Taconic 2
Taftville 16
Talcotville 10
Tariffville 6
Terryville 2
Thomaston 2
Thompson 14
Thompsonville 6
Tolland 10
Torrington 2
Tracy 8
Trumbull 4
Twin Lakes 2
Tylerville 12

U

Uncasville 16
Union City 8
Unionville 6
U. S. Submarine B. 16

V

Vernon 10
Versailles 16
Voluntown 16

W

Wallingford 8
Wapping 6
Warehouse Point 6
Warren 2
Warrenville 14
Washington 2
Washington Depot 2
Waterbury 8
Waterford 16
Watertown 2
Waterville 8
Wauregan 14
Weatogue 6
West Ashford 14
Westbrook 12
West Cheshire 8
West Cornwall 2
Westford 14
West Goshen 2
West Granby 6
West Hartford 6
West Hartland 6
West Haven 8
West Morris 2
West Mystic 16
West Norfolk 2
Westport 4
West Redding 4
West Simsbury 6
West Stafford 10
West Suffield 6
West Thompson 14
West Torrington 2
West Willington 10
Wethersfield 6
Whitneyville 8
Williamantic 14
Wilson 6
Wilsonville 14
Wilton 4
Winchester Center 2
Windham 14
Windsor 6
Windsor Locks 6
Windsorville 6
Winsted 2
Wolcott 8
Woodbridge 8
Woodbury 2
Woodmont 8
Woodstock 14
Woodstock Valley 14
Woodville 2
Wopowog 12

Y

Yalesville 8
Yantic 16

POPULATION 76,262

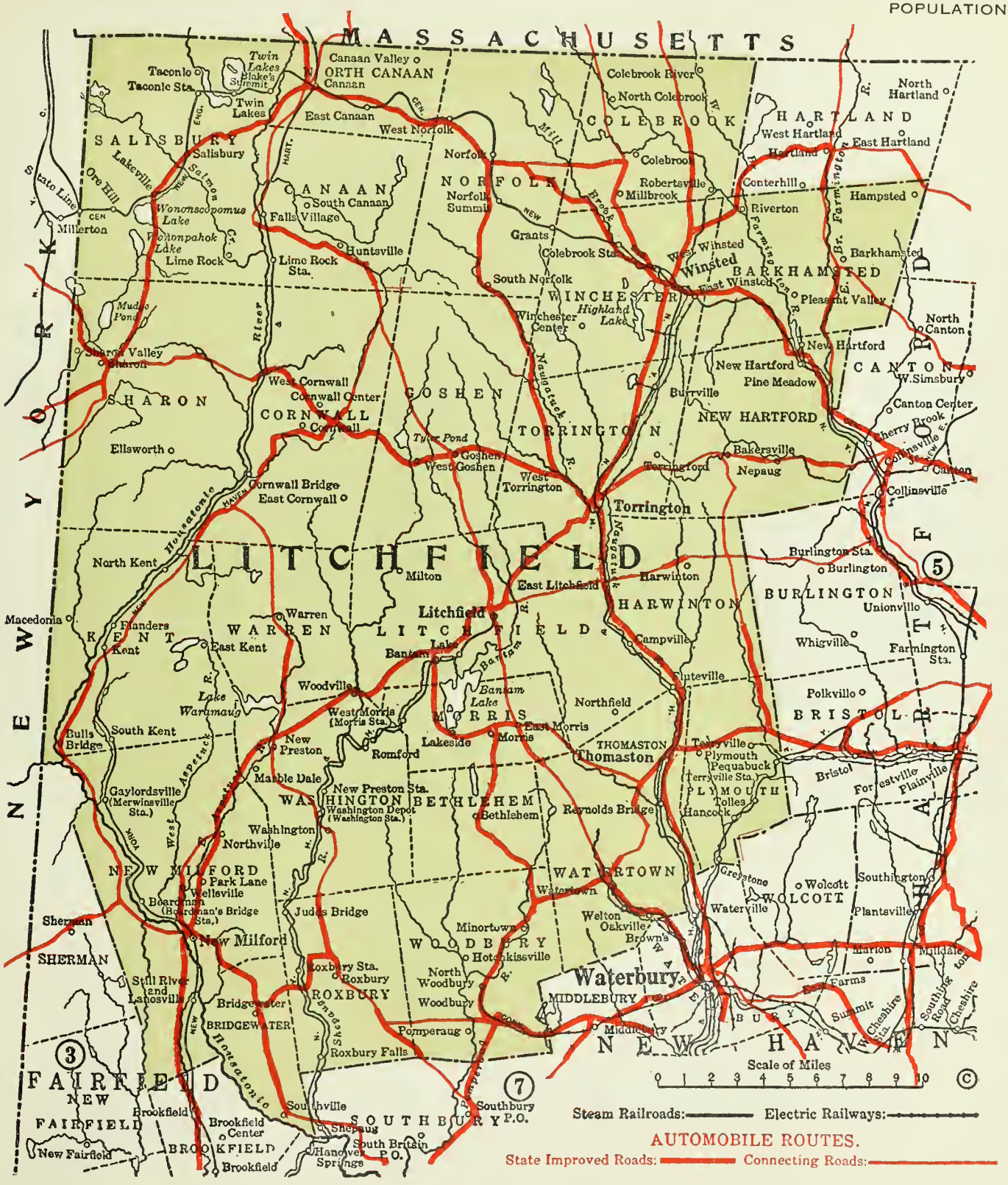

COPYRIGHTED 1921—PATENT APPLIED FOR
THE CHARLES D. HEVENOR CO., Inc.
BUFFALO, N. Y.

LIST OF TOWNS COMPRIZES ALL RECOGNIZED BUSINESS PLACES
POST OFFICES DESIGNATED THUS (*)

Pop.	Town	A	B	Pop.	Town	A	B
150	Bakersfield			600	Roxbury Sta.		
608	*Bantam			500	*Salisbury		
800	*Barkhamsted			1880	*Sharon		
500	*Bethlehem			250	Still River		
100	Boardman			175	*South Kent		
400	*Bridgewater			75	*Taconic		
135	*Burrville			2000	*Terryville		
1500	*Canaan			3993	*Thomaston		
500	*Colebrook			20623	*Torrington		
125	Colebrook River				*Twin Lakes		
640	*Cornwall			350	Warren		
250	*Cornwall Bge.			200	*Washington		
400	*East Canaan			800	*Wash'ton Depot		
160	E. Litchfield			2500	*Watertown		
155	*East Morris			250	*Wast Cornwall		
500	*Falls Village			75	*W. Goshen		
350	*Gaylordsville			110	*W. Morris		
200	*Goshen			100	W. Norfolk		
150	Harwinton			100	W. Torrington		
400	Hotchkissville			100	*Winchester Ctr.		
500	*Kent			8248	*Winsted		
130	*Lakeside			1200	*Woodbury		
1000	*Lakeville			50	Woodville		
300	*Lime Rock						
707	*Litchfield						
200	*Marble Dale						
150	Milton						
500	*Morris						
1000	*New Hartford						
2100	*New Milford						
875	*New Preston						
1500	*Norfolk						
500	*Northfield						
250	Northville						
475	*N. Woodbury						
600	*Oakville						
250	Ore Hill						
200	*Pequabuck						
600	*Pine Meadow						
125	*Pleasant Vy.						
200	*Plymouth						
300	Reynolds Bge.						
150	*Riverton						
135	Robertsville						
	*Romford						
150	*Roxbury						
	Roxbury Falls						

COUNTY SALES 19.

JAN.	
FEB.	
MAR.	
APRIL	
MAY	
JUNE	
JULY	
AUG.	
SEPT.	
OCT.	
NOV.	
DEC.	
TOTAL	

COUNTY SALES 19.

JAN.	
FEB.	
MAR.	
APRIL	
MAY	
JUNE	
JULY	
AUG.	
SEPT.	
OCT.	
NOV.	
DEC.	
TOTAL	

COPYRIGHTED 1921—PATENT APPLIED FOR
THE CHARLES D. HEVENOR CO., Inc.
BUFFALO, N. Y.

POPULATION 320,919

COPYRIGHTED 1921—PATENT APPLIED FOR
THE CHARLES D. HEVENOR CO., Inc.
BUFFALO, N. Y.

LIST OF TOWNS COMPRIZES ALL RECOGNIZED BUSINESS PLACES
POST OFFICES DESIGNATED THUS (*)

Pop.	Town	A	B	Pop.	Town	A	B
2000	*Bethel			15550	*South Norwalk		
355	*Botsford			1500	*Southport		
500	Branchville			725	*Springdale		
143555	*Bridgeport			35096	*Stamford		
800	*Brookfield			400	Stepney		
225	*Brookfield Ctr.			350	*Stepney Depot		
100	*Cannondale			75	*Stevenson		
600	*Coscob			3500	*Stratford		
18943	*Danbury			150	*Trumbull		
800	*Darien			2200	*Westport		
100	Easton			200	*West Redding		
2000	*Fairfield			500	*Wilton		
500	*Georgetown						
300	*Glenbrook						
275	*Glenville						
125	*Greenfield Hill						
300	*Green Farms						
5939	*Greenwich						
500	*Hawleyville						
100	High Ridge						
150	Huntington						
450	*Long Hill						
150	Long Ridge						
1000	Mianus						
325	*Mill Plain						
160	Monroe						
1918	*New Canaan						
300	New Fairfield						
426	*Newtown						
200	Nichols						
700	*Noroton						
900	*Noroton Hts.						
400	N. Stamford						
27743	*Norwalk						
75	*Oronoque						
100	Plattsville						
1300	*Redding						
350	*Redding Rge.						
1030	*Ridgefield						
200	*Riverside						
100	Round Hill						
250	*Rowayton						
500	*Sandy Hook						
875	*Saugatuck						
9475	*Shelton						
150	Sherman						
900	*Sound Beach						

COUNTY SALES 19.

JAN.	
FEB.	
MAR.	
APRIL	
MAY	
JUNE	
JULY	
AUG.	
SEPT.	
OCT.	
NOV.	
DEC.	
TOTAL	

COUNTY SALES 19.

JAN.	
FEB.	
MAR.	
APRIL	
MAY	
JUNE	
JULY	
AUG.	
SEPT.	
OCT.	
NOV.	
DEC.	
TOTAL	

COPYRIGHTED 1921—PATENT APPLIED FOR
THE CHARLES D. HEVENOR CO., Inc.
BUFFALO, N. Y.

POPULATION 336,016

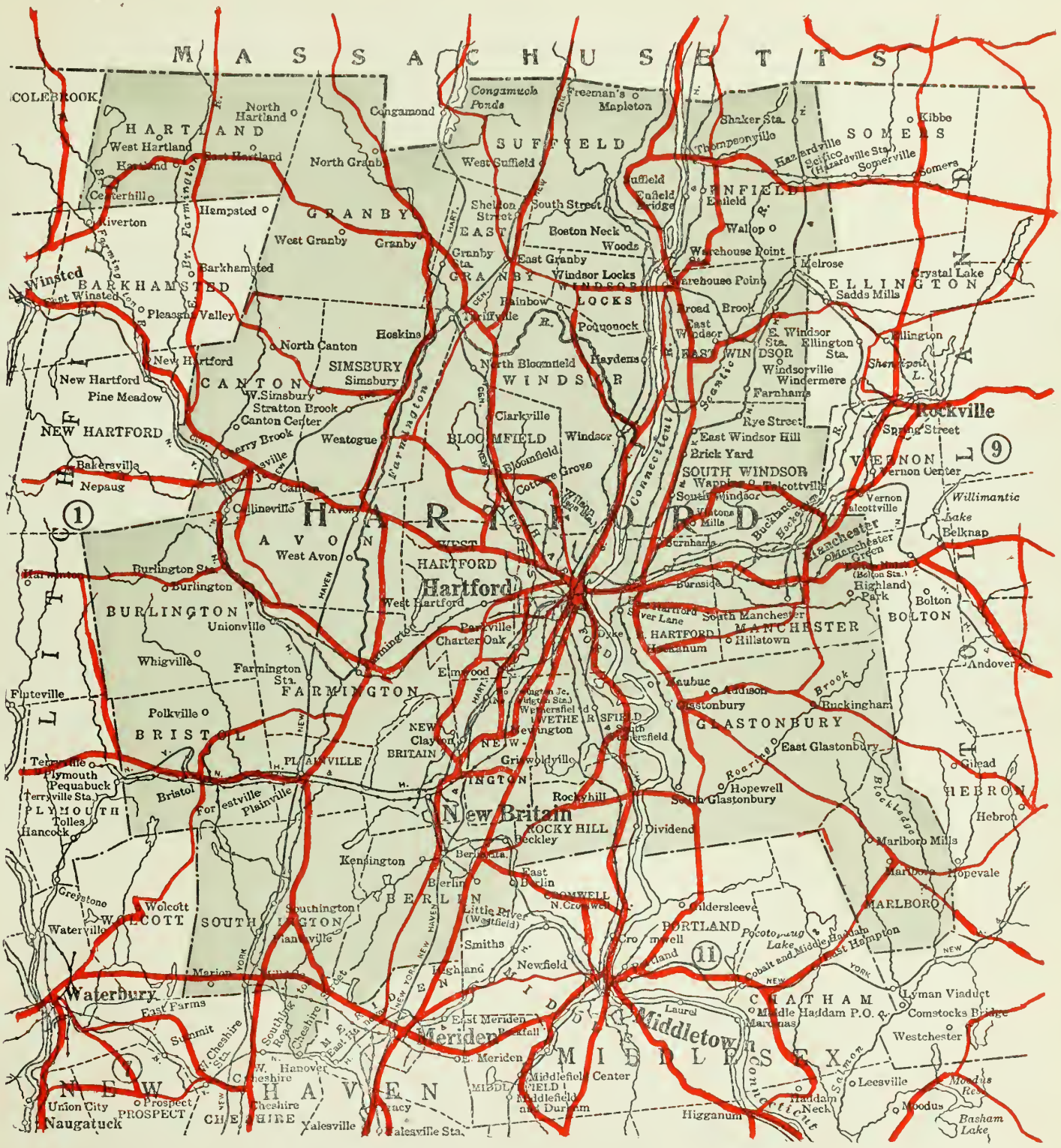

COPYRIGHTED 1921—PATENT APPLIED FOR
THE CHARLES D. HEVENOR CO., Inc.
BUFFALO, N. Y.

LIST OF TOWNS COMPRIZES ALL RECOGNIZED BUSINESS PLACES
POST OFFICES DESIGNATED THUS (*)

COUNTY SALES 19.	
JAN.	
FEB.	
MAR.	
APRIL	
MAY	
JUNE	
JULY	
AUG.	
SEPT.	
OCT.	
NOV.	
DEC.	
TOTAL	

Pop.	Town	A	B	Pop.	Town	A	B
200	*Addison			400	*Rockyhill		
1000	*Avon			300	*Scitico		
70	*Beckley			350	*Silver Lane		
1200	*Berlin			2958	*Simsbury		
1800	*Bloomfield			600	*S. Glastonbury		
20620	*Bristol			5085	*Southington		
1200	*Broad Brook			6000	*S. Manchester		
500	*Buckland			275	*S. Wethersfield		
1000	Burlington			2250	*South Windsor		
750	*Burnside			1500	*Suffield		
300	*Canton			600	*Tariffville		
200	*Canton Center			4000	*Thompsonville		
	*Centerhill			2000	*Unionville		
1000	*Collinsville			200	*Wapping		
500	*East Berlin			1000	*Warehouse Pt.		
300	*E. Glastonbury			300	*Weatogue		
350	*East Granby			350	*West Granby		
3000	*E. Hartford			2100	*W. Hartford		
170	*E. Hartland			75	*W. Hartland		
375	*E. Windsor Hill			190	*W. Simsbury		
500	*Elmwood			200	*W. Suffield		
150	*Enfield			1000	*Wethersfield		
1021	*Farmington			350	*Wilson		
1700	*Forestville			1000	*Windsor		
1200	*Glastonbury			2500	*Windsor Locks		
350	*Granby			200	*Windsorville		
138036	*Hartford						
700	*Hazardville						
300	*Highland Pk.						
150	*Hockanum						
750	*Kensington						
2000	*Manchester						
500	*Manchester Gr'n						
300	*Marion						
300	Marlboro						
100	*Melrose						
300	*Milldale						
59316	*New Britain						
500	*Newington						
500	*Newington Jct.						
	*North Canton						
400	*North Granby						
	*N. Hartland						
4114	*Plainville						
1500	*Plantsville						
450	*Poquonock						
350	Rainbow						

COUNTY SALES 19.	
JAN.	
FEB.	
MAR.	
APRIL	
MAY	
JUNE	
JULY	
AUG.	
SEPT.	
OCT.	
NOV.	
DEC.	
TOTAL	

COPYRIGHTED 1921—PATENT APPLIED FOR
THE CHARLES D. HEVENOR CO., Inc.
BUFFALO, N. Y.

POPULATION 415,196

COPYRIGHTED 1921—PATENT APPLIED FOR
THE CHARLES D. HEVENOR CO., Inc.
BUFFALO, N. Y.

LIST OF TOWNS COMPRIZES ALL RECOGNIZED BUSINESS PLACES
POST OFFICES DESIGNATED THUS (*)

COUNTY SALES 19.	
JAN.	
FEB.	
MAR.	
APRIL	
MAY	
JUNE	
JULY	
AUG.	
SEPT.	
OCT.	
NOV.	
DEC.	
TOTAL	

Pop.	Town	A	B	Pop.	Town	A	B
17643	*Ansonia			1200	*Yatesville		
1600	*Beacon Falls						
400	Bethany						
2619	*Branford						
1500	*Cheshire						
200	*Clintonville						
11238	*Derby						
1000	*East Haven						
350	*East River						
1612	*Guilford						
1000	*Hamden						
1100	*Highwood						
1000	*Madison						
29867	*Meriden						
350	*Middlebury						
5000	*Milford						
500	Montowese						
700	*Mt. Carmel						
15051	*Naugatuck						
162537	*New Haven						
400	N. Branford						
400	*Northford						
200	N. Guilford						
1000	*North Haven						
400	*Orange						
150	Oxford						
185	*Pineorchard						
200	Prospect						
	*Sachem Head						
4000	*Seymour						
200	*Short Beach						
400	*S. Britain						
150	*Southbury						
175	Southford						
600	*S. Meriden						
1080	*Stony Creek						
325	*Tracy						
2500	Union City						
9648	*Wallingford						
91715	*Waterbury						
1500	Waterville						
350	*W. Cheshire						
7000	*West Haven						
300	*Whitneyville						
700	Wolcott						
250	Woodbridge						
220	*Woodmont						

COUNTY SALES 19.	
JAN.	
FEB.	
MAR.	
APRIL	
MAY	
JUNE	
JULY	
AUG.	
SEPT.	
OCT.	
NOV.	
DEC.	
TOTAL	

COPYRIGHTED 1921—PATENT APPLIED FOR
THE CHARLES D. HEVENOR CO., Inc.
BUFFALO, N. Y.

POPULATION 27,216

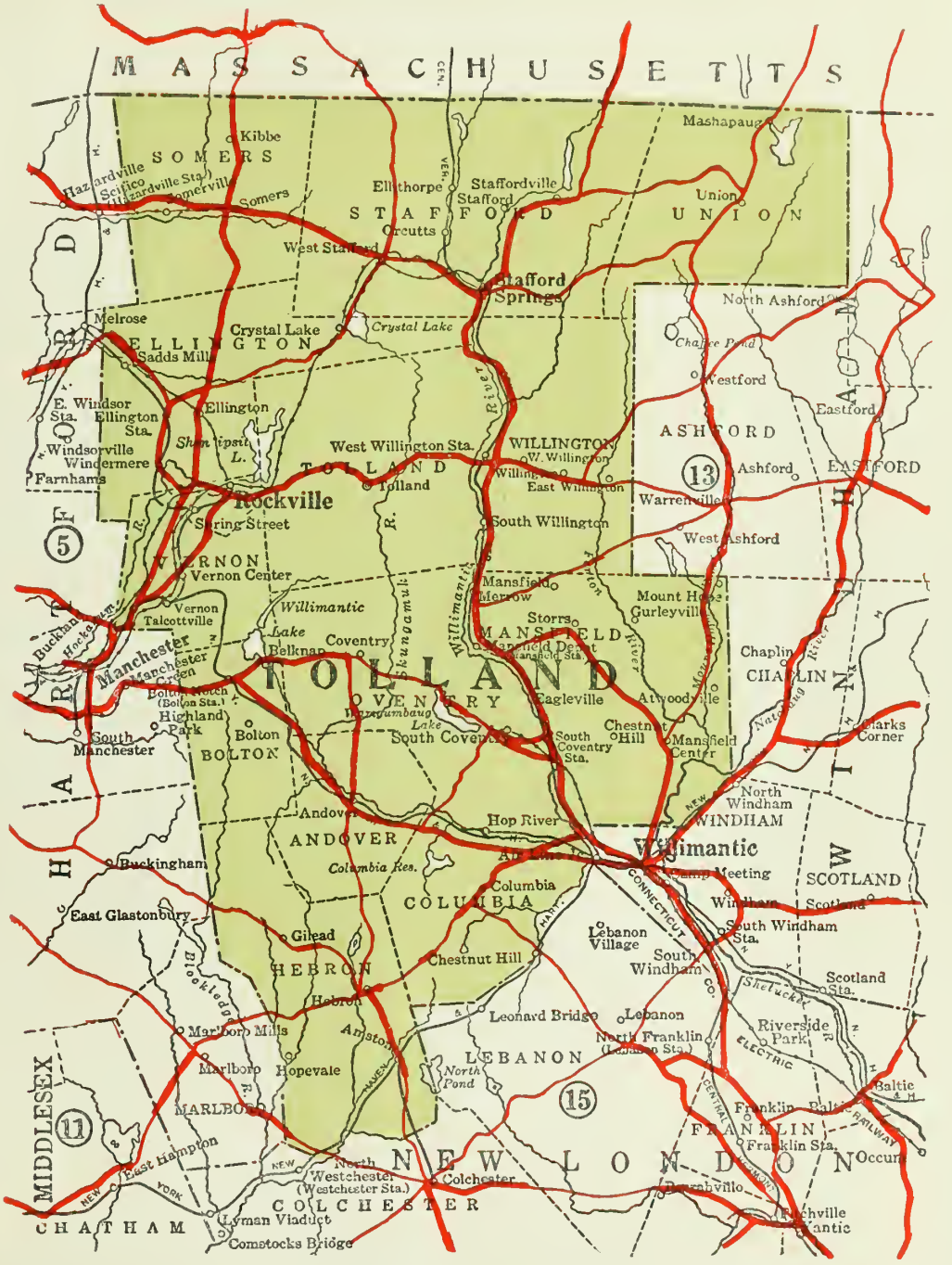

COPYRIGHTED 1921—PATENT APPLIED FOR
THE CHARLES D. HEVENOR CO., Inc.
BUFFALO, N. Y.

LIST OF TOWNS COMPRIZES ALL RECOGNIZED BUSINESS PLACES
POST OFFICES DESIGNATED THUS (*)

Pop.	Town	A	B	Pop.	Town	A	B
500	*Amston						
389	*Andover						
450	*Botton						
70	*Botton Notch						
500	*Columbia						
200	Crystal Lake						
600	*Eagleville						
50	E. Willington						
700	*Ellington						
300	Gilead						
250	*Hebron						
100	*Hop River						
200	*Mansfield						
350	*Mansfield Ctr.						
200	*Mansfield Depot						
75	*Merrow						
60	Mount Hope						
7726	*Rockville						
250	*Somers						
175	*Somerville						
700	*S. Coventry						
250	*S. Willington						
400	*Stafford						
3383	*Stafford Sps.						
500	*Staffordville						
625	*Talcottville						
200	*Tolland						
150	*Vernon						
400	W. Stafford						
250	*W. Willington						

COUNTY SALES
19.

JAN.	
FEB.	
MAR.	
APRIL	
MAY	
JUNE	
JULY	
AUG.	
SEPT.	
OCT.	
NOV.	
DEC.	
TOTAL	

COUNTY SALES
19.

JAN.	
FEB.	
MAR.	
APRIL	
MAY	
JUNE	
JULY	
AUG.	
SEPT.	
OCT.	
NOV.	
DEC.	
TOTAL	

COPYRIGHTED 1921—PATENT APPLIED FOR
THE CHARLES D. HEVENOR CO., Inc.
BUFFALO, N. Y.

POPULATION 47,550

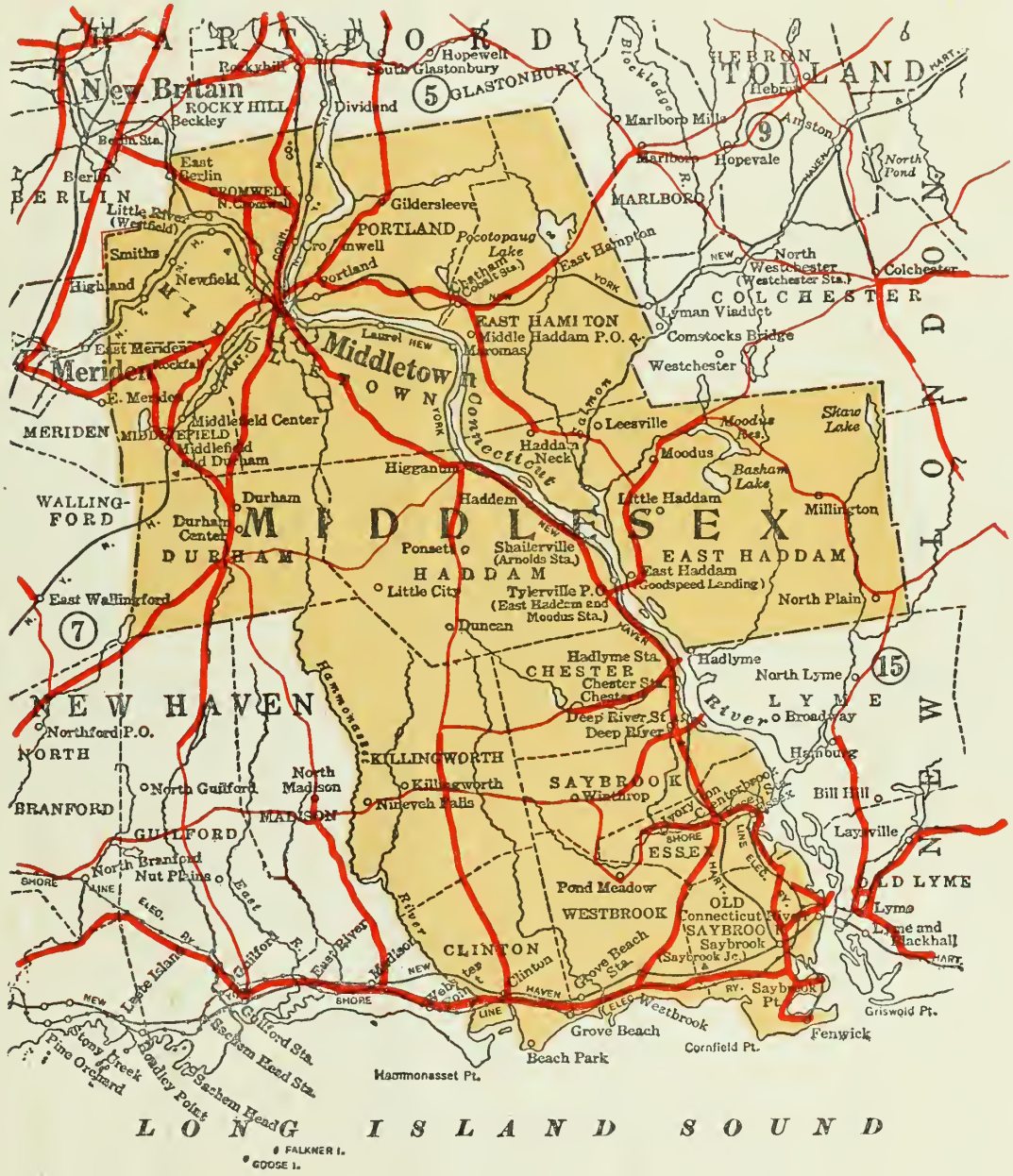

COPYRIGHTED 1921—PATENT APPLIED FOR
THE CHARLES D. HEVENOR CO., Inc.
BUFFALO, N. Y.

LIST OF TOWNS COMPRIZES ALL RECOGNIZED BUSINESS PLACES
POST OFFICES DESIGNATED THUS (*)

COUNTY SALES 19.	
JAN.	
FEB.	
MAR.	
APRIL	
MAY	
JUNE	
JULY	
AUG.	
SEPT.	
OCT.	
NOV.	
DEC.	
TOTAL	

Pop.	Town	A	B	Pop.	Town	A	B
400	*Centerbrook						
150	*Chatham						
1675	*Chester						
1500	*Clinton						
900	*Cromwell						
1500	*Deep River						
350	*Durham						
350	*Durham Ctr.						
500	*East Haddam						
1500	*East Hampton						
1200	*Essex						
13	Fenwick						
1200	*Gildersleeve						
105	*Grove Beach						
150	*Haddam						
50	Haddam Neck						
850	*Higganum						
600	*Ivoryton						
525	Killingworth						
	*Little River						
600	*Middlefield						
100	*Middle Haddam						
13638	*Middletown						
150	Millington						
1200	*Moodus						
100	*North Plain						
1800	*Portland						
150	*Rockfall						
1325	*Saybrook						
	*Saybrook Pt.						
100	*Tylerville						
850	*Westbrook						
	*Wopowog						

COUNTY SALES 19.	
JAN.	
FEB.	
MAR.	
APRIL	
MAY	
JUNE	
JULY	
AUG.	
SEPT.	
OCT.	
NOV.	
DEC.	
TOTAL	

COPYRIGHTED 1921—PATENT APPLIED FOR
THE CHARLES D. HEVENOR CO., Inc.
BUFFALO, N. Y.

POPULATION 52,815

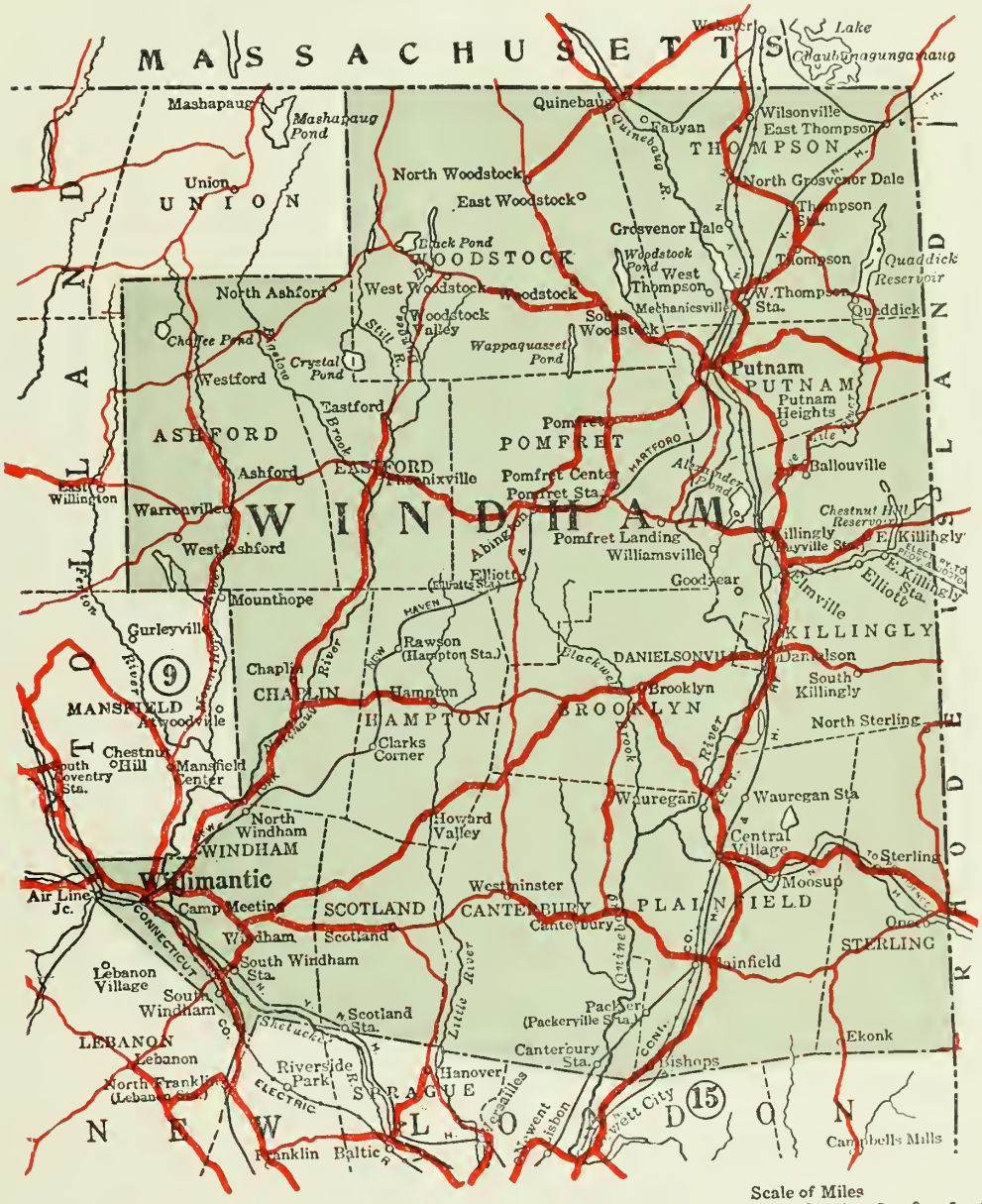

COPYRIGHTED 1921—PATENT APPLIED FOR
THE CHARLES D. HEVENOR CO., Inc.
BUFFALO, N. Y.

LIST OF TOWNS COMPRIZES ALL RECOGNIZED BUSINESS PLACES
POST OFFICES DESIGNATED THUS (*)

COUNTY SALES 19.	
JAN.	
FEB.	
MAR.	
APRIL	
MAY	
JUNE	
JULY	
AUG.	
SEPT.	
OCT.	
NOV.	
DEC.	
TOTAL	

Pop.	Town	A	B	Pop.	Town	A	B
300	*Abington			200	*Windham		
675	*Ashford			400	*Woodstock		
100	*Ballouville			225	*Woodstock Vy.		
1000	*Brooklyn						
500	*Canterbury						
700	*Central Village						
100	*Chaplin						
100	*Clarks Corner						
3130	*Danielson						
700	Dayville						
300	*Eastford						
700	*E. Killingly						
150	*E. Thompson						
200	*E. Woodstock						
100	*Elliott						
350	*Fabyan						
400	Goodyear						
300	*Grosvenor Dale						
350	*Hampton						
200	*Killingly						
350	*Mechanicsville						
1500	*Moosup						
150	North Ashford						
1000	*N. Grosvenor Dl.						
50	N. Sterling						
300	*N. Windham						
160	*N. Woodstock						
350	*Oneco						
225	Packer						
100	Phoenixville						
1200	*Plainfield						
350	*Pomfret						
400	*Pomfret Ctr.						
7711	*Putnam						
200	*Quinebaug						
125	*Scotland						
450	*S. Windham						
200	*S. Woodstock						
500	*Sterling						
5055	*Thompson						
150	*Warrenville						
1100	*Wauregan						
50	West Ashford						
100	*Westford						
150	W. Thompson						
12330	*Willimantic						
400	*Wilsonville						

COUNTY SALES 19.	
JAN.	
FEB.	
MAR.	
APRIL	
MAY	
JUNE	
JULY	
AUG.	
SEPT.	
OCT.	
NOV.	
DEC.	
TOTAL	

COPYRIGHTED 1921—PATENT APPLIED FOR
THE CHARLES D. HEVENOR CO., Inc.
BUFFALO, N. Y.

POPULATION 104,611

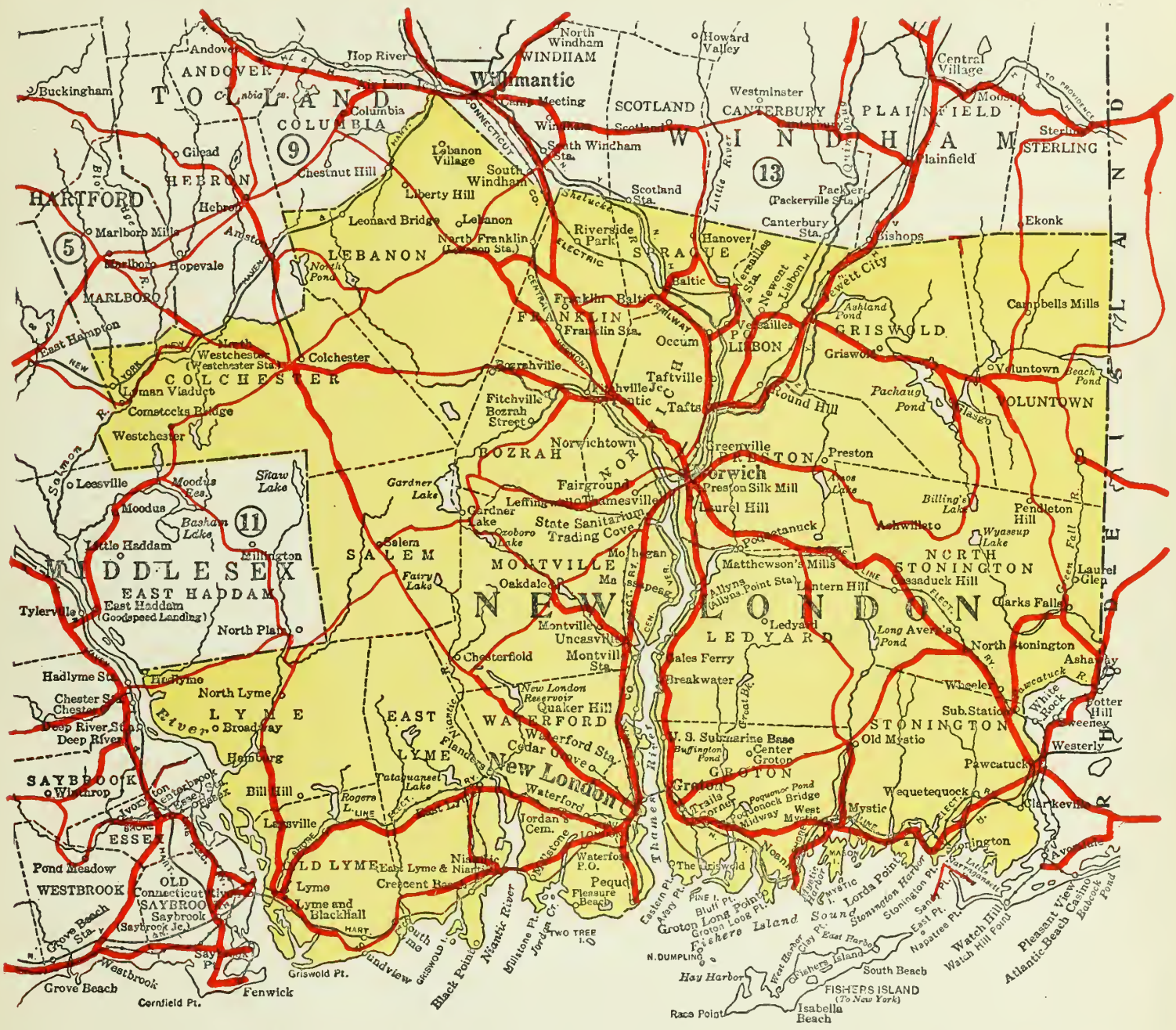

COPYRIGHTED 1921—PATENT APPLIED FOR
THE CHARLES D. HEVENOR CO., Inc.
BUFFALO, N. Y.

LIST OF TOWNS COMPRIZES ALL RECOGNIZED BUSINESS PLACES
POST OFFICES DESIGNATED THUS (*)

Pop.	Town	A	B	Pop.	Town	A	B
50	*Allyns			150	Salem		
800	*Baltic			200	*Soundview		
100	*Black Hall			100	*South Lyme		
75	*Bozrahville			2100	*Stonington		
150	Chesterfield			2500	*Taftville		
75	*Chestnut Hill			700	*Uncasville		
125	*Clarks Falls				*U. S. Submar'e B.		
913	*Colchester			400	*Versailles		
175	*Cresent Beach			650	*Voluntown		
300	*East Lyme			1600	*Waterford		
150	*Fitchville			150	*West Mystic		
50	Franklin			350	*Yantic		
125	*Gales Ferry						
50	Gardner Lake						
250	*Glasgo						
150	*Griswold						
4236	*Groton						
	*Groton Long Pt.						
250	*Hadlyme						
525	*Hamburg						
300	*Hanover						
3196	*Jewett City						
30	Laurel Glen						
350	*Lebanon						
60	Ledyard						
	*Leonard Bridge						
200	Liberty Hill						
	*Lords Point						
250	Lyman Viaduct						
675	*Lyme						
200	*Millstone						
600	*Montville						
3000	*Mystic						
25688	*New London						
1100	*Niantic						
1500	*Noank						
300	*N. Franklin						
500	*N. Stonington						
175	*N. Westchester						
22304	*Norwich						
650	*Norwichtown						
250	*Oakdale						
150	Occum						
500	*Old Mystic						
400	Poquetanuck						
300	*Poquonock Bge.						
100	*Quaker Hill						

COUNTY SALES 19.

JAN.	
FEB.	
MAR.	
APRIL	
MAY	
JUNE	
JULY	
AUG.	
SEPT.	
OCT.	
NOV.	
DEC.	
TOTAL	

COUNTY SALES 19.

JAN.	
FEB.	
MAR.	
APRIL	
MAY	
JUNE	
JULY	
AUG.	
SEPT.	
OCT.	
NOV.	
DEC.	
TOTAL	

COPYRIGHTED 1921—PATENT APPLIED FOR
THE CHARLES D. HEVENOR CO., Inc.
BUFFALO, N. Y.